

INITIAL RECEIPT

United States Department of the Interior
Bureau of Land Management
 DIV OF LANDS, MINRLS & ENERGY
 ONE N CENTRAL AVE
 PHOENIX, AZ 85004 -4427
 Phone: 602-417-9200

Receipt	
No:	4810588

Transaction #: 4938082	
Date of Transaction: 09/25/2020	
CUSTOMER:	
KING FISHER LAND COMPANY LLC 17505 N 79TH AVE STE 305C GLENDALE, AZ 85308-8729 US	

LINE #	QTY	DESCRIPTION	REMARKS	UNIT PRICE	TOTAL
1	22.00	LOCATABLE MINERALS / MINING CLAIMS- NEW, UNADJUD, ONE OR MORE AUTH NOS / NEW MINING CLAIM PROCESSING FEE CASES: AMC461237/\$20.00, AMC461238/\$20.00, AMC461239/\$20.00, AMC461240/\$20.00, AMC461241/\$20.00, AMC461242/\$20.00, AMC461243/\$20.00, AMC461244/\$20.00, AMC461245/\$20.00, AMC461246/\$20.00, AMC461247/\$20.00, AMC461248/\$20.00, AMC461249/\$20.00, AMC461250/\$20.00, AMC461251/\$20.00, AMC461252/\$20.00, AMC461253/\$20.00, AMC461254/\$20.00, AMC461255/\$20.00, AMC461256/\$20.00, AMC461257/\$20.00, AMC461258/\$20.00		- n/a -	440.00
2	22.00	LOCATABLE MINERALS / MINING CLAIMS- NEW, UNADJUD, ONE OR MORE AUTH NOS / NEW MINING CLAIMS LOCATION FEE CASES: AMC461237/\$40.00, AMC461238/\$40.00, AMC461239/\$40.00, AMC461240/\$40.00, AMC461241/\$40.00, AMC461242/\$40.00, AMC461243/\$40.00, AMC461244/\$40.00, AMC461245/\$40.00, AMC461246/\$40.00, AMC461247/\$40.00, AMC461248/\$40.00, AMC461249/\$40.00, AMC461250/\$40.00, AMC461251/\$40.00, AMC461252/\$40.00, AMC461253/\$40.00, AMC461254/\$40.00, AMC461255/\$40.00, AMC461256/\$40.00, AMC461257/\$40.00, AMC461258/\$40.00		- n/a -	880.00
3	22.00			- n/a -	3630.00

ENTERED

OCT 06 2020

By: WU

SCANNED

200 10/7/2020

	LOCATABLE MINERALS / MINING CLAIMS- NEW, UNADJUD, ONE OR MORE AUTH NOS / NEW MINING CLAIMS MAINTENANCE FEE CASES: AMC461237/\$165.00, AMC461238/ \$165.00, AMC461239/\$165.00, AMC461240/\$165.00, AMC461241/\$165.00, AMC461242/\$165.00, AMC461243/\$165.00, AMC461244/\$165.00, AMC461245/\$165.00, AMC461246/\$165.00, AMC461247/\$165.00, AMC461248/\$165.00, AMC461249/\$165.00, AMC461250/\$165.00, AMC461251/\$165.00, AMC461252/\$165.00, AMC461253/\$165.00, AMC461254/\$165.00, AMC461255/\$165.00, AMC461256/\$165.00, AMC461257/\$165.00, AMC461258/\$165.00		
TOTAL:			\$4,950.00

PAYMENT INFORMATION			
1	AMOUNT:	4950.00	POSTMARKED:
	TYPE:	CHECK	RECEIVED:
	CHECK NO:	1047	09/25/2020
	NAME:	KING FISHER LAND COMPANY LLC 6803 W AVENIDA DEL REY PEORIA AZ 85383 US	

REMARKS

This receipt was generated by the automated BLM Collections and Billing System and is a paper representation of a portion of the official electronic record contained therein.

09/25/2020

CORRESPONDENCE

TRANSFERS

**MAINTENANCE FEES
WAIVERS
POL/NOI**

MISCELLANEOUS

455114
458325
459131
461172
461237

King-Fisher Land Co.

address changed
From Suite 216
to suite 305C

17505 N 79th Ave 305C
Glendale AZ 85308

Sam King





KING-FISHER

LAND COMPANY, LLC

17505 N 79TH AVE. GLENDALE, AZ 85308

Billk@illinoislandman.com

618-214-3121

9/22/2020

BLM:

Enclosed please find 22 mining claims for filing. Also, a check for \$4,950.00 to cover filing costs.

Best regards,

Bill King

King-Fisher Land Company, LLC

618-214-3121

Billk@illinoislandman.com

PHOENIX, ARIZONA

2020 SEP 24 A 11:43

RECEIVED
BLM AZ STATE OFFICE

**LOCATION NOTICES
AMENDMENTS
STATUS SHEET
GEO REPORT/MTP**

MINING CLAIM STATUS REPORT - Assessment Year 2020

Data Entered: 10/6/2020

MTP Checked By: ZDC
 GEO Checked By: ZDC

LEAD SERIAL NUMBER: AMC 461237 thru AMC 461258

NUMBER OF CLAIMS & TYPE:

- 22 LODE
- PLACER
- ASSOCIATION PLACER
- MILL SITE
- TUNNEL SITE

CHARGES:

Processing Fee @ \$20 = \$ 440
 Location Fee @ \$40 = \$ 880
 Maintenance Fee @ \$165 = \$ 3,630
 Add'l Maint Fee for Assoc Placer = \$ _____
SUBTOTAL \$ _____
 Other Fees \$ _____
 Other Fees \$ _____
TOTAL \$ 4,950

TOTAL ACREAGE: _____ Per Claim
(Placer Only)

NUMBER OF LOCATORS: _____

DOCUMENTS RECEIVED VIA: Over-the-Counter [] Mail **TIMELY FILED:** Yes No []

LEGAL DESCRIPTION:	T	IN	R	<u>16k</u>	SEC	<u>7</u>	12	<u>ZDC</u>
	T	<u>IN</u>	R	<u>15.5 F</u>	SEC		<u>2, 11, 12, 14</u>	
	T		R		SEC			
	T		R		SEC			
	T		R		SEC			

BLM [] FOREST SERVICE [] WILDERNESS AREA [] SUBJ TO PL 359: Yes [] No []

SPLIT ESTATE: N/A [] SX [] PX [] OTHER []
 SRHA [] Was proper Notice filed if located on SHRA Land? Yes [] No []

RECONVEYED MINERALS ON BLM LAND REQUIRE OPENING ORDER FROM 1944 TO 1993:
 Open to Entry On _____ N/A []

COMMENTS/STATUS: VOID [] PARTIALLY VOID [] PVT MINERALS [] WITHDRAWN LANDS []
 OTHER [] USED MAP FOR ULD, LOCATION MONUMENT AMC461237 - AMC461248. NO RIGHTS EXTENDED TO THOSE PORTIONS OVERLAPPING LAND NOT OPEN TO MINING.

[] Claimant acknowledges that portions of the following claim(s) site(s) may be void or voidable.

Printed Name of Claimant _____ Signature of Claimant _____

*****FINAL ADJUDICATION*****

DATE 12/14/2020 INITIALS PM

When recorded return to:

King-Fisher Land Company
17505 N 79th Ave Ste 216
Glendale, AZ 85308

LOCATION NOTICE FOR LODE MINING CLAIM

NOTICE IS HEREBY GIVEN that the HOOK 321 B
_____ lode mining claim has been located
by King-Fisher Land Company whose current mailing
address is 17505 N 79th Ave Ste 216
Glendale, AZ 85308

RECEIVED
BLM AZ STATE OFFICE
2020 SEP 24 A 11:43
PHOENIX, ARIZONA

The general course of this claim is East/West and it is situated in Gila
County, Arizona. This claim is 658 feet in length and 525 feet in width. This claim runs
from the location monument on which this location notice is posted approximately 648 feet in a
easterly direction to the east end line and 10 feet in a westerly direction to the
west end line. This claim is marked by six monuments, one at each corner and one at the center of each
end line of the claim.

The location monument on which this notice is posted is situated within Section 7, Township 1
North, Range 16 East, Gila Salt River Base and Meridian, Arizona and this claim encompasses portions
of the following quarter section (s), section (s), Township (s) and Range (s) SE 1/4 of the SE 1/4 of Section 12,
Township 1 North, Range 15.5 E, Gila & Salt River Base and Meridian, Gila County, Arizona, Globe Mining
District.

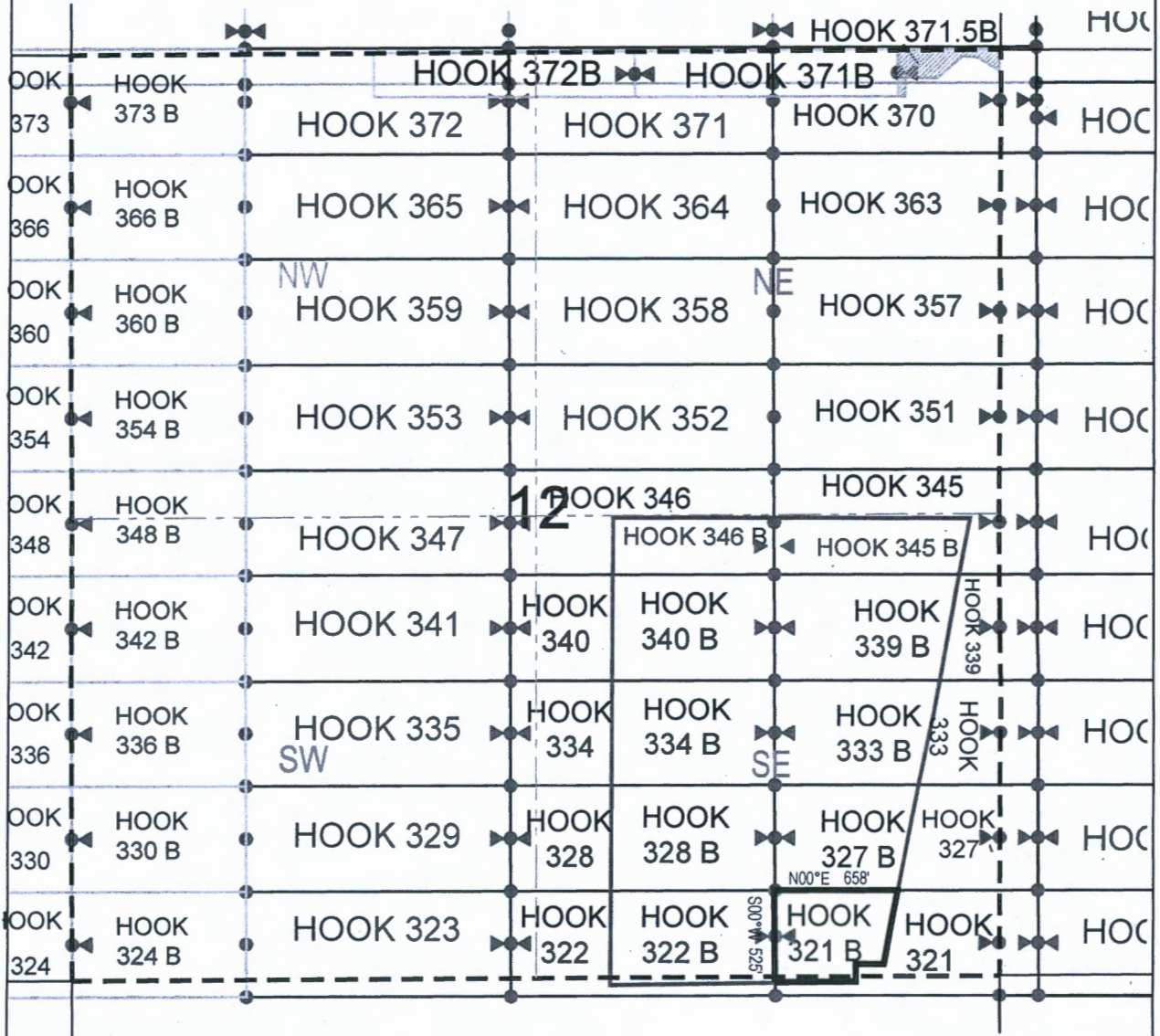
The locality of this claim with reference to some natural object or permanent monument and additional information
(if any) concerning its locality are as follows: 4813 feet south and 5818 feet west from the northeast corner of
Section 7, Township 1 North, Range 16 East, to the northeast corner of said claim.

DATED AND POSTED on the ground this 21 day of September 2020.

LOCATOR (s) King-Fisher Land Company AGENT: T. Robert Breen / 
17505 N 79th Ave Ste 216
Glendale, AZ 85308

AMC461237

LODE CLAIM LOCATION MAP



● Corner Posts ▲ Location Monuments Scale: 1"=1000'



1. The above map depicts the **HOOK 321 B** Lode Claim, which is located in the SE 1/4 of the SE 1/4 of Section 12, Township 1 North, Range 15.5 East, Gila & Salt River Base and Meridian, Gila County, Arizona, Globe Mining District.
2. The type of corner and location monuments used are wood 2"x2"x48" posts and metal tags with location information written thereon.
3. The bearings and distances in degrees and feet between claim corners are as depicted on the above map.

When recorded return to:

King-Fisher Land Company
17505 N 79th Ave Ste 216
Glendale, AZ 85308

LOCATION NOTICE FOR LODE MINING CLAIM


NOTICE IS HEREBY GIVEN that the HOOK 322 B
_____ lode mining claim has been located
by King-Fisher Land Company whose current mailing
address is 17505 N 79th Ave Ste 216
Glendale, AZ 85308

RECEIVED
BLM AZ STATE OFFICE
2020 SEP 24 A 11:43
PHOENIX, ARIZONA

The general course of this claim is East/West and it is situated in Gila
County, Arizona. This claim is 931 feet in length and 525 feet in width. This claim runs
from the location monument on which this location notice is posted approximately 10 feet in a
easterly direction to the east end line and 921 feet in a westerly direction to the
west end line. This claim is marked by six monuments, one at each corner and one at the center of each
end line of the claim.

The location monument on which this notice is posted is situated within Section 12, Township 1
North, Range 16 East, Gila Salt River Base and Meridian, Arizona and this claim encompasses portions
of the following quarter section (s), section (s), Township (s) and Range (s) SE 1/4 of the SE 1/4 of Section 12,
Township 1 North, Range 15.5 E, Gila & Salt River Base and Meridian, Gila County, Arizona, Globe Mining
District.

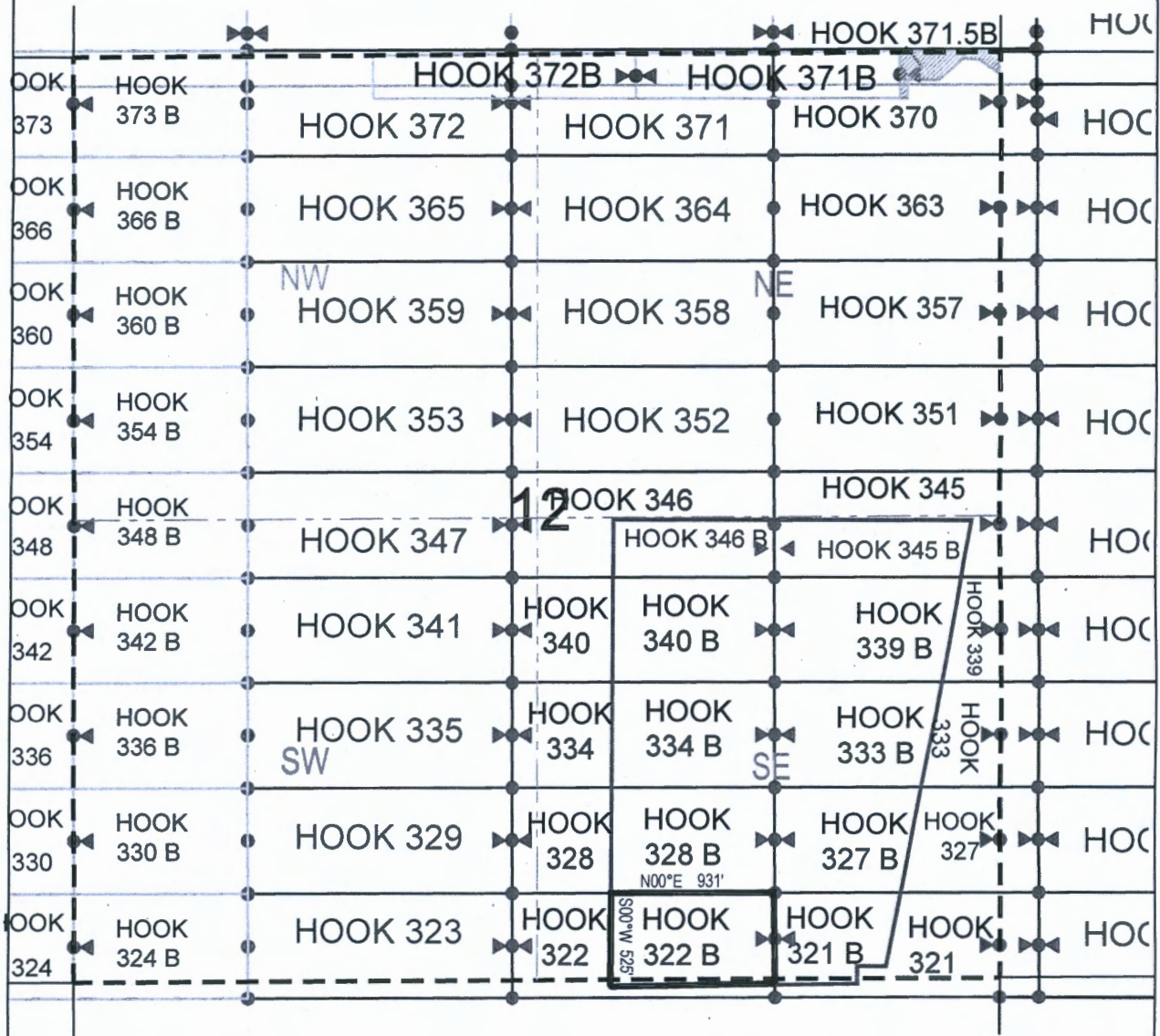
The locality of this claim with reference to some natural object or permanent monument and additional information
(if any) concerning its locality are as follows: 4775 feet south and 5031 feet west from the northeast corner of
Section 7, Township 1 North, Range 16 East, to the northeast corner of said claim.

DATED AND POSTED on the ground this 21 day of September, 2020
LOCATOR (s) King-Fisher Land Company AGENT: T. Robert Breen / 
17505 N 79th Ave Ste 216
Glendale, AZ 85308

AZA 38096

AMC461238

LODE CLAIM LOCATION MAP



● Corner Posts ▲ Location Monuments Scale: 1"=1000'



1. The above map depicts the **HOOK 322 B** Lode Claim, which is located in the SW 1/4 of the SE 1/4 of Section 12, Township 1 North, Range 15.5 East, Gila & Salt River Base and Meridian, Gila County, Arizona, Globe Mining District.
2. The type of corner and location monuments used are wood 2"x2"x48" posts and metal tags with location information written thereon.
3. The bearings and distances in degrees and feet between claim corners are as depicted on the above map.

When recorded return to:

King-Fisher Land Company
17505 N 79th Ave Ste 216
Glendale, AZ 85308

LOCATION NOTICE FOR LODE MINING CLAIM

NOTICE IS HEREBY GIVEN that the HOOK 327 B
_____ lode mining claim has been located
by King-Fisher Land Company whose current mailing
address is 17505 N 79th Ave Ste 216
Glendale, AZ 85308

RECEIVED
BLM AZ STATE OFFICE
2020 SEP 24 A 11:43
PHOENIX, ARIZONA

The general course of this claim is East/West and it is situated in Gila
County, Arizona. This claim is 768 feet in length and 600 feet in width. This claim runs
from the location monument on which this location notice is posted approximately 758 feet in a
easterly direction to the east end line and 10 feet in a westerly direction to the
west end line. This claim is marked by six monuments, one at each corner and one at the center of each
end line of the claim.

The location monument on which this notice is posted is situated within Section 12, Township 1
North, Range 16 East, Gila Salt River Base and Meridian, Arizona and this claim encompasses portions
of the following quarter section (s), section (s), Township (s) and Range (s) SE 1/4 of the SE 1/4 of Section 12,
Township 1 North, Range 15.5 E, Gila & Salt River Base and Meridian, Gila County, Arizona, Globe Mining
District.

The locality of this claim with reference to some natural object or permanent monument and additional information
(if any) concerning its locality are as follows: 4213 feet south and 5705 feet west from the northeast corner of
Section 7, Township 1 North, Range 16 East, to the northeast corner of said claim.

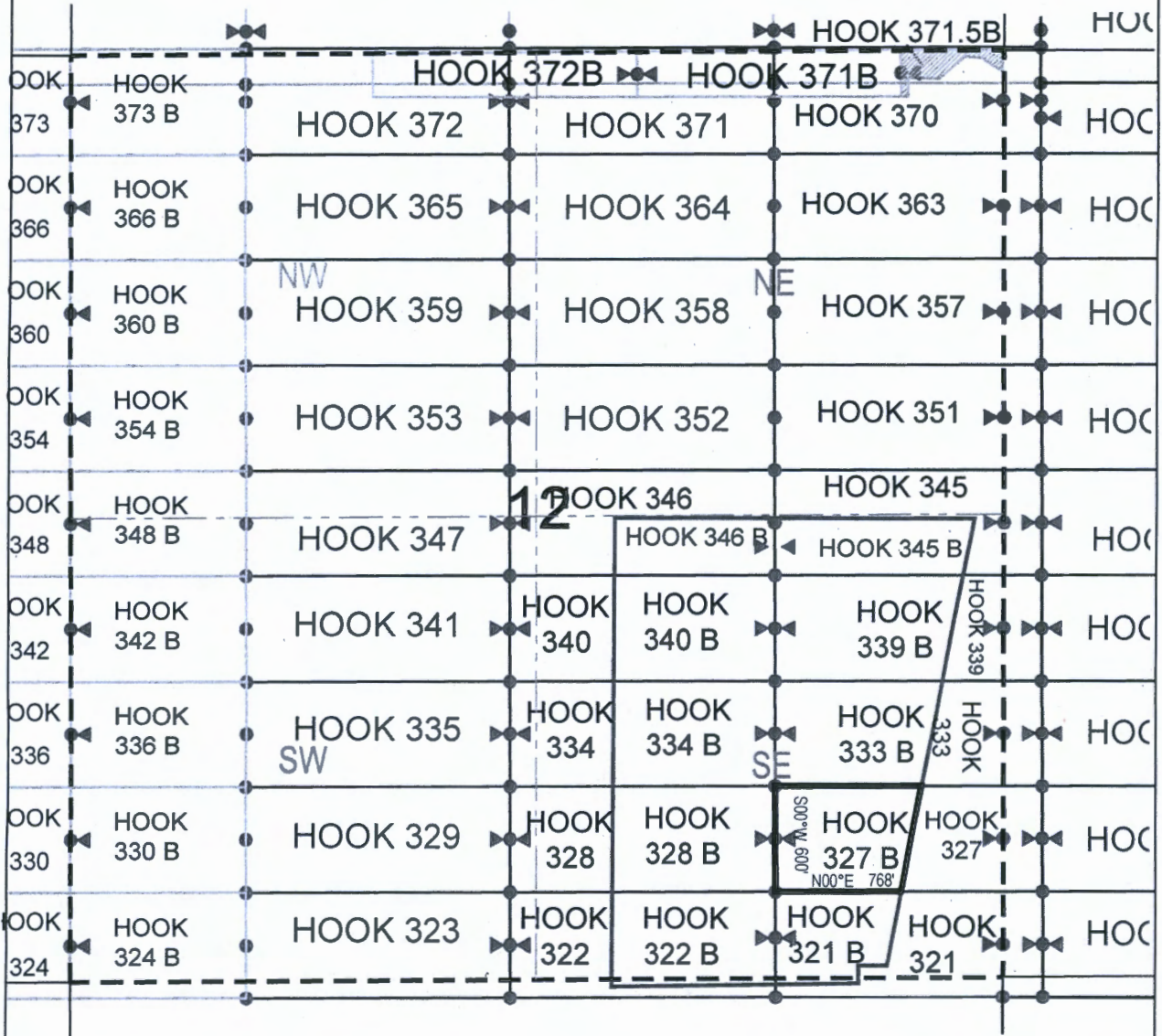
DATED AND POSTED on the ground this 21 day of September, 2020

LOCATOR (s) King-Fisher Land Company AGENT: T. Robert Breen /
17505 N 79th Ave Ste 216
Glendale, AZ 85308

AMC461239

AZA 380916

LODE CLAIM LOCATION MAP



● **Corner Posts** ▲ **Location Monuments** Scale: 1"=1000'



1. The above map depicts the **HOOK 327 B** Lode Claim, which is located in the SE 1/4 of the SE 1/4 of Section 12, Township 1 North, Range 15.5 East, Gila & Salt River Base and Meridian, Gila County, Arizona, Globe Mining District.
2. The type of corner and location monuments used are wood 2"x2"x48" posts and metal tags with location information written thereon.
3. The bearings and distances in degrees and feet between claim corners are as depicted on the above map.

When recorded return to:

King-Fisher Land Company
17505 N 79th Ave Ste 216
Glendale, AZ 85308

LOCATION NOTICE FOR LODE MINING CLAIM


NOTICE IS HEREBY GIVEN that the HOOK 328 B
_____ lode mining claim has been located
by King-Fisher Land Company whose current mailing
address is 17505 N 79th Ave Ste 216
Glendale, AZ 85308

RECEIVED
BLM AZ STATE OFFICE
2020 SEP 24 A 11:43
PHOENIX, ARIZONA

The general course of this claim is East/West and it is situated in Gila
County, Arizona. This claim is 929 feet in length and 600 feet in width. This claim runs
from the location monument on which this location notice is posted approximately 10 feet in a
easterly direction to the east end line and 919 feet in a westerly direction to the
west end line. This claim is marked by six monuments, one at each corner and one at the center of each
end line of the claim.

The location monument on which this notice is posted is situated within Section 12, Township 1
North, Range 16 East, Gila Salt River Base and Meridian, Arizona and this claim encompasses portions
of the following quarter section (s), section (s), Township (s) and Range (s) SW 1/4 of the SE 1/4 of Section
12, Township 1 North, Range 15.5 E, Gila & Salt River Base and Meridian, Gila County, Arizona, Globe
Mining District.

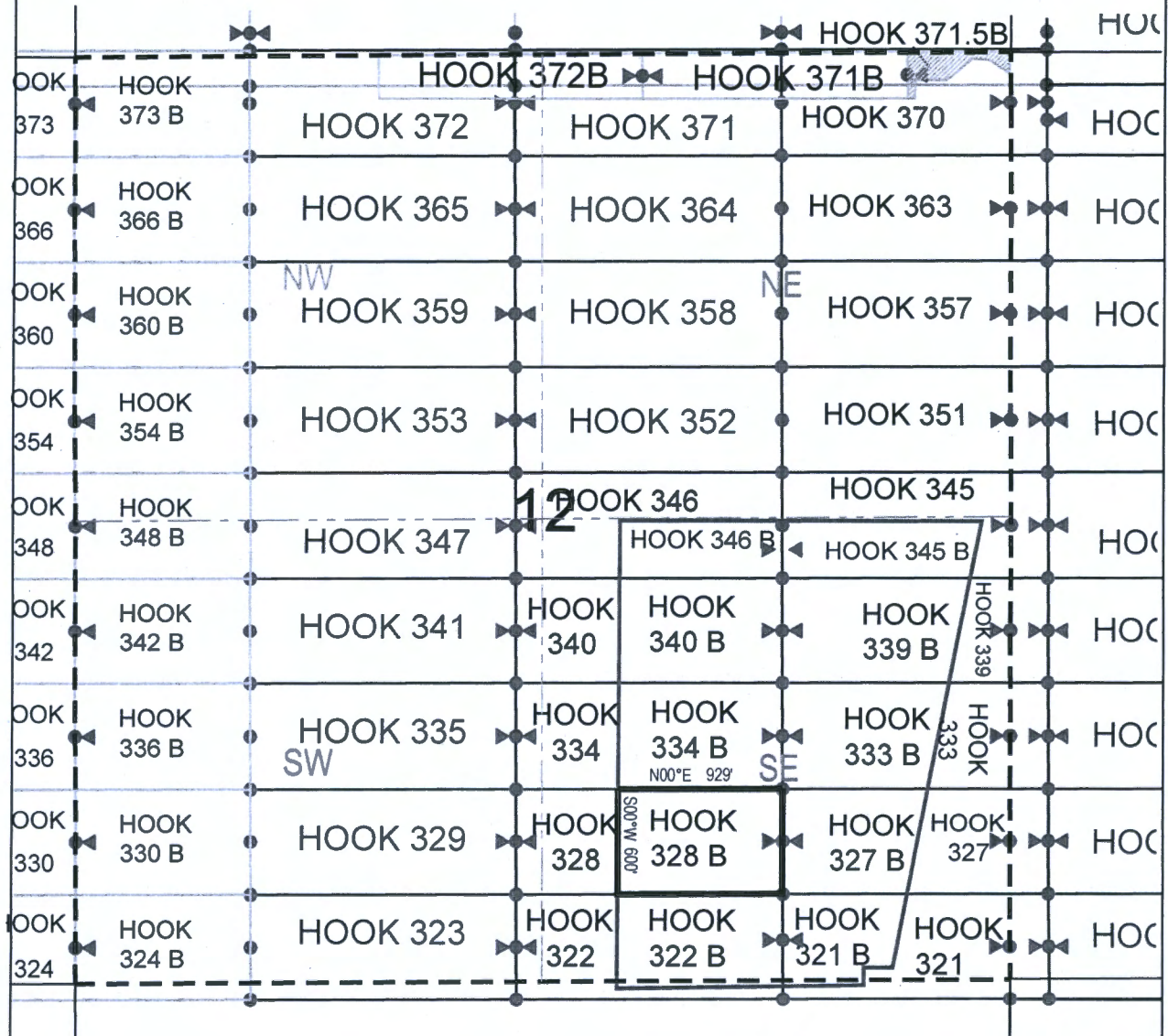
The locality of this claim with reference to some natural object or permanent monument and additional information
(if any) concerning its locality are as follows: 4218 feet south and 6531 feet west from the northeast corner of
Section 7, Township 1 North, Range 16 East, to the northeast corner of said claim.

DATED AND POSTED on the ground this 21 day of September, 2020
LOCATOR (s) King-Fisher Land Company AGENT: T. Robert Breen / 
17505 N 79th Ave Ste 216
Glendale, AZ 85308

AZA 380916

AMC461240

LODE CLAIM LOCATION MAP



● Corner Posts ▲ Location Monuments Scale: 1"=1000'



1. The above map depicts the **HOOK 328 B** Lode Claim, which is located in the SW 1/4 of the SE 1/4 of Section 12, Township 1 North, Range 15.5 East, Gila & Salt River Base and Meridian, Gila County, Arizona, Globe Mining District.
2. The type of corner and location monuments used are wood 2"x2"x48" posts and metal tags with location information written thereon.
3. The bearings and distances in degrees and feet between claim corners are as depicted on the above map.

When recorded return to:

King-Fisher Land Company
17505 N 79th Ave Ste 216
Glendale, AZ 85308

LOCATION NOTICE FOR LODE MINING CLAIM

NOTICE IS HEREBY GIVEN that the HOOK 333 B
_____ lode mining claim has been located
by King-Fisher Land Company whose current mailing
address is 17505 N 79th Ave Ste 216
Glendale, AZ 85308

RECEIVED
BLM AZ STATE OFFICE
2020 SEP 24 A 11:43
PHOENIX, ARIZONA

The general course of this claim is East/West and it is situated in Gila
County, Arizona. This claim is 885 feet in length and 600 feet in width. This claim runs
from the location monument on which this location notice is posted approximately 10 feet in a
easterly direction to the east end line and 875 feet in a westerly direction to the
west end line. This claim is marked by six monuments, one at each corner and one at the center of each
end line of the claim.

The location monument on which this notice is posted is situated within Section 12, Township 1
North, Range 16 East, Gila Salt River Base and Meridian, Arizona and this claim encompasses portions
of the following quarter section (s), section (s), Township (s) and Range (s) NE 1/4 of the SE 1/4 and SE 1/4 of
the SE 1/4 of Section 12, Township 1 North, Range 15.5 E, Gila & Salt River Base and Meridian, Gila County,
Arizona, Globe Mining District.

The locality of this claim with reference to some natural object or permanent monument and additional information
(if any) concerning its locality are as follows: 3612 feet south and 5591 feet west from the northeast corner of
Section 7, Township 1 North, Range 16 East, to the northeast corner of said claim.

DATED AND POSTED on the ground this 21 day of September 2020

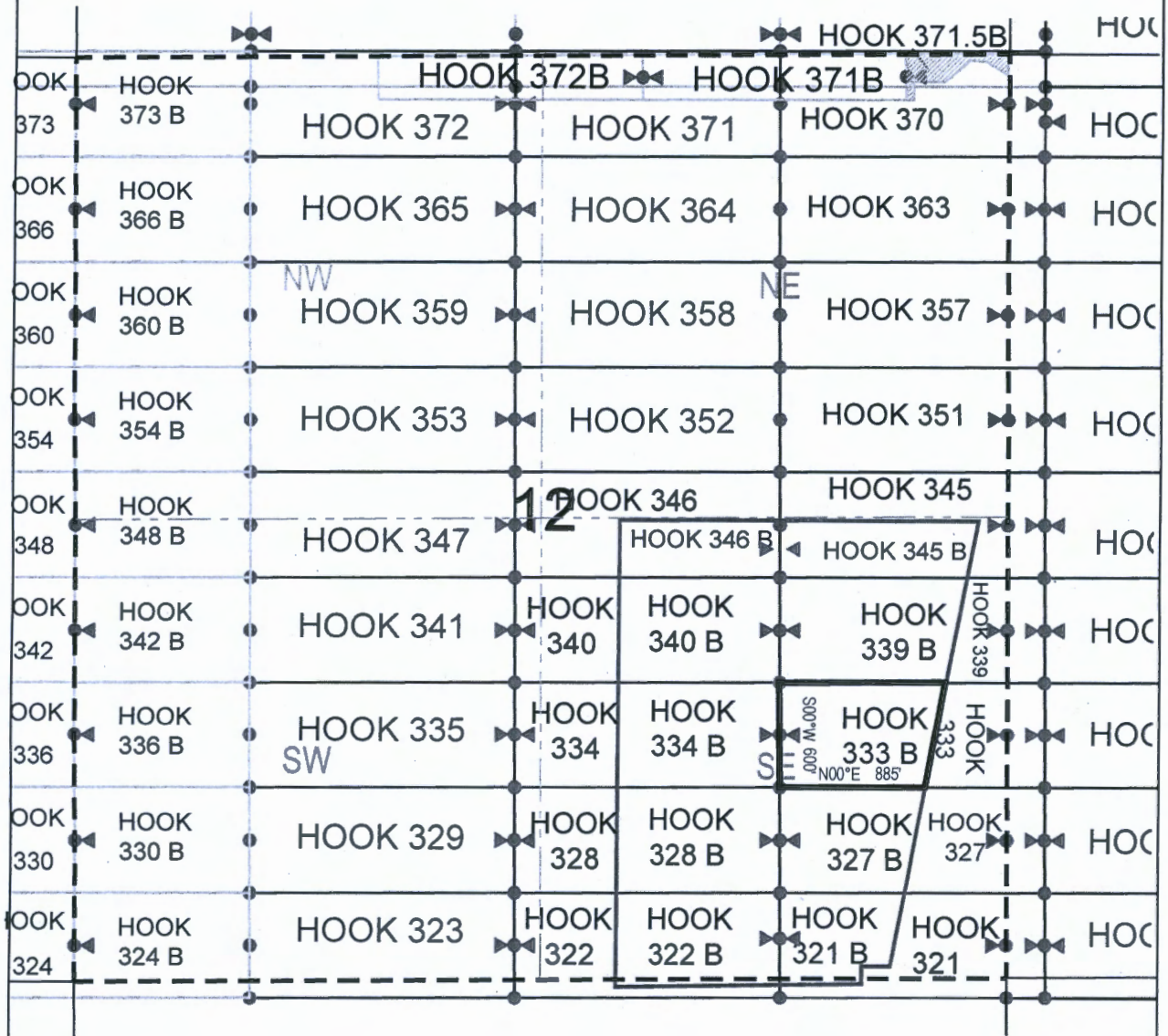
LOCATOR (s) King-Fisher Land Company AGENT: T. Robert Breen /
17505 N 79th Ave Ste 216
Glendale, AZ 85308



AZA 38096

AMC461241

LODE CLAIM LOCATION MAP

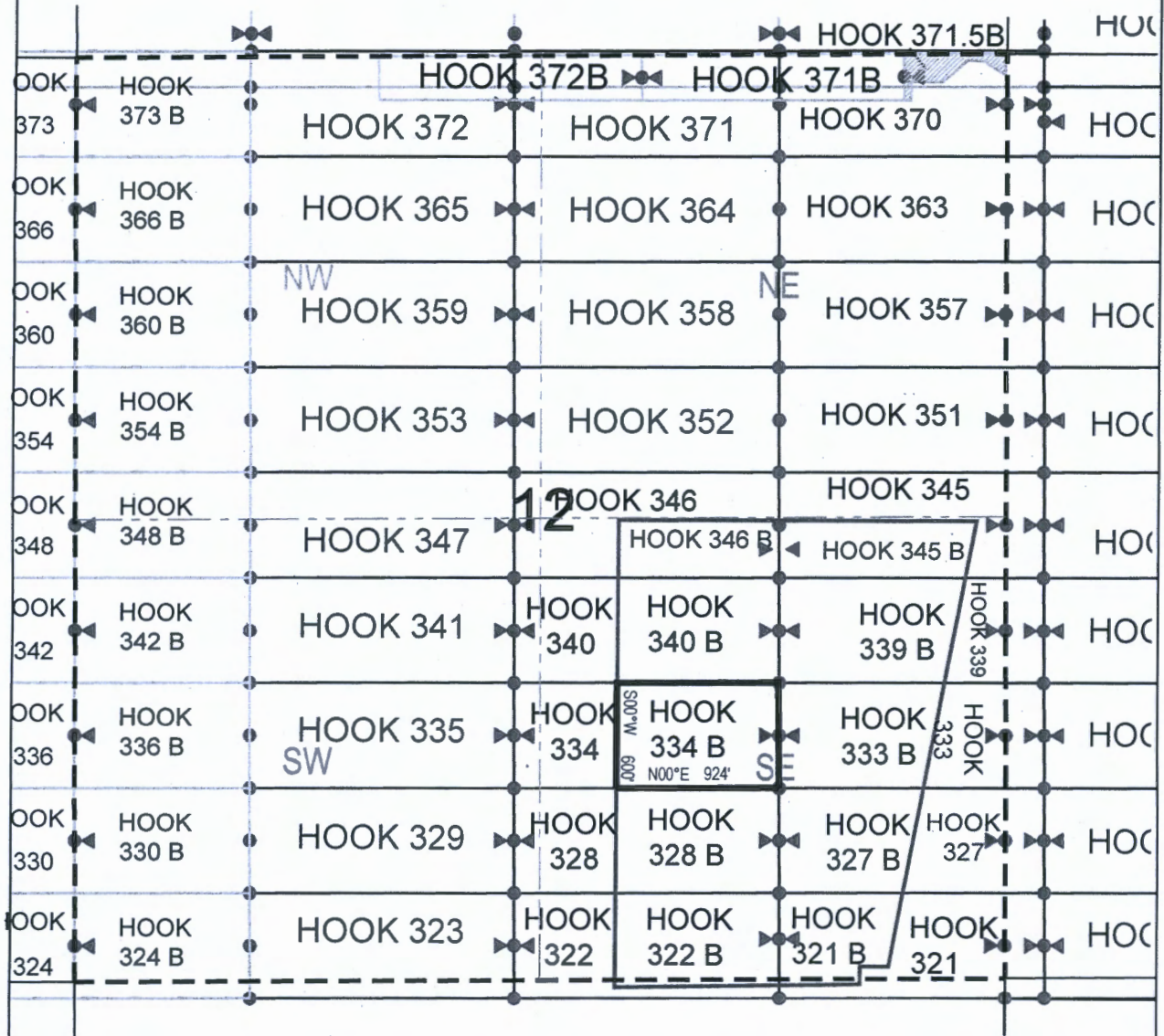


● Corner Posts ▲ Location Monuments Scale: 1"=1000'



1. The above map depicts the **HOOK 333 B** Lode Claim, which is located in the NE 1/4 of the SE 1/4 and SE 1/4 of the SE 1/4 of Section 12, Township 1 North, Range 15.5 East, Gila & Salt River Base and Meridian, Gila County, Arizona, Globe Mining District.
2. The type of corner and location monuments used are wood 2"x2"x48" posts and metal tags with location information written thereon.
3. The bearings and distances in degrees and feet between claim corners are as depicted on the above map.

LODE CLAIM LOCATION MAP



● Corner Posts ▲ Location Monuments Scale: 1"=1000'



1. The above map depicts the **HOOK 334 B** Lode Claim, which is located in the NW 1/4 of the SE 1/4 and SW 1/4 of the SE 1/4 of Section 12, Township 1 North, Range 15.5 East, Gila & Salt River Base and Meridian, Gila County, Arizona, Globe Mining District.
2. The type of corner and location monuments used are wood 2"x2"x48" posts and metal tags with location information written thereon.
3. The bearings and distances in degrees and feet between claim corners are as depicted on the above map.

When recorded return to:

King-Fisher Land Company
17505 N 79th Ave Ste 216
Glendale, AZ 85308

LOCATION NOTICE FOR LODE MINING CLAIM

NOTICE IS HEREBY GIVEN that the HOOK 339 B
_____ lode mining claim has been located
by King-Fisher Land Company whose current mailing
address is 17505 N 79th Ave Ste 216
Glendale, AZ 85308

RECEIVED
BLM AZ STATE OFFICE
2020 SEP 24 A 11:44
PHOENIX, ARIZONA

The general course of this claim is East/West and it is situated in Gila
County, Arizona. This claim is 1002 feet in length and 600 feet in width. This claim runs
from the location monument on which this location notice is posted approximately 992 feet in a
easterly direction to the east end line and 10 feet in a westerly direction to the
west end line. This claim is marked by six monuments, one at each corner and one at the center of each
end line of the claim.

The location monument on which this notice is posted is situated within Section 12, Township 1
North, Range 16 East, Gila Salt River Base and Meridian, Arizona and this claim encompasses portions
of the following quarter section (s), section (s), Township (s) and Range (s) NE 1/4 of the SE 1/4 of Section 12,
Township 1 North, Range 15.5 E, Gila & Salt River Base and Meridian, Gila County, Arizona, Globe Mining
District.

The locality of this claim with reference to some natural object or permanent monument and additional information
(if any) concerning its locality are as follows: 3011 feet south and 5478 feet west from the northeast corner of
Section 7, Township 1 North, Range 16 East, to the northeast corner of said claim.

DATED AND POSTED on the ground this 21 day of September, 2020

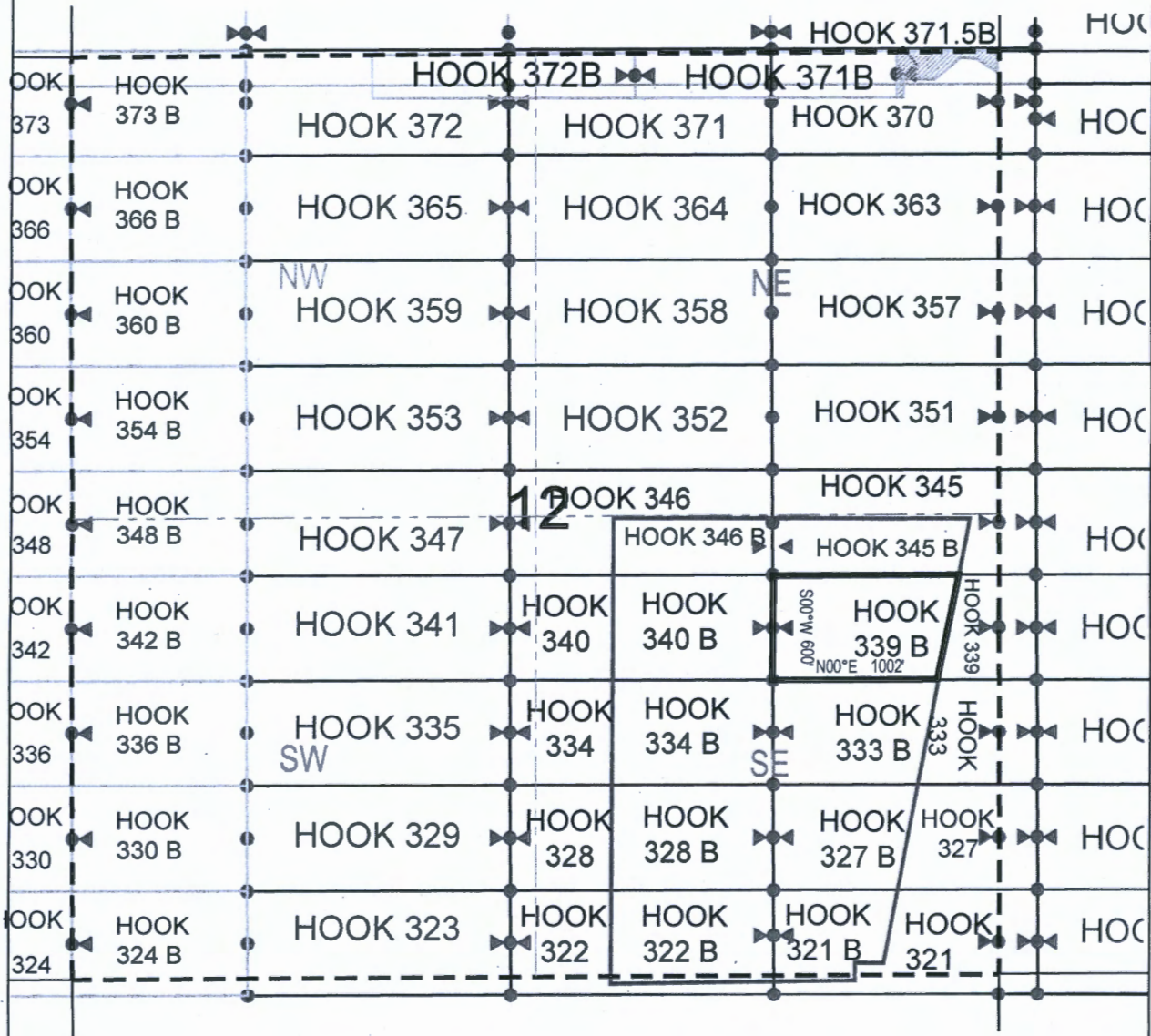
LOCATOR (s) King-Fisher Land Company AGENT: T. Robert Breen /
17505 N 79th Ave Ste 216
Glendale, AZ 85308



AZA 380910

AHC461243

LODE CLAIM LOCATION MAP



● Corner Posts ▲ Location Monuments Scale: 1"=1000'



1. The above map depicts the **HOOK 339 B** Lode Claim, which is located in the NE 1/4 of the SE 1/4 of Section 12, Township 1 North, Range 15.5 East, Gila & Salt River Base and Meridian, Gila County, Arizona, Globe Mining District.
2. The type of corner and location monuments used are wood 2"x2"x48" posts and metal tags with location information written thereon.
3. The bearings and distances in degrees and feet between claim corners are as depicted on the above map.

When recorded return to:

King-Fisher Land Company
17505 N 79th Ave Ste 216
Glendale, AZ 85308

LOCATION NOTICE FOR LODE MINING CLAIM

NOTICE IS HEREBY GIVEN that the HOOK 340 B
_____ lode mining claim has been located
by King-Fisher Land Company whose current mailing
address is 17505 N 79th Ave Ste 216
Glendale, AZ 85308

RECEIVED
DLM AZ STATE OFFICE
2020 SEP 24 A 11:44
PHOENIX, ARIZONA


The general course of this claim is East/West and it is situated in Gila
County, Arizona. This claim is 918 feet in length and 600 feet in width. This claim runs
from the location monument on which this location notice is posted approximately 10 feet in a
easterly direction to the east end line and 908 feet in a westerly direction to the
west end line. This claim is marked by six monuments, one at each corner and one at the center of each
end line of the claim.

The location monument on which this notice is posted is situated within Section 12, Township 1
North, Range 16 East, Gila Salt River Base and Meridian, Arizona and this claim encompasses portions
of the following quarter section (s), section (s), Township (s) and Range (s) NW 1/4 of the SE 1/4 of Section
12, Township 1 North, Range 15.5 E, Gila & Salt River Base and Meridian, Gila County, Arizona, Globe
Mining District.

The locality of this claim with reference to some natural object or permanent monument and additional information
(if any) concerning its locality are as follows: 3025 feet south and 6538 feet west from the northeast corner of
Section 7, Township 1 North, Range 16 East, to the northeast corner of said claim.

DATED AND POSTED on the ground this 21 day of September, 2020

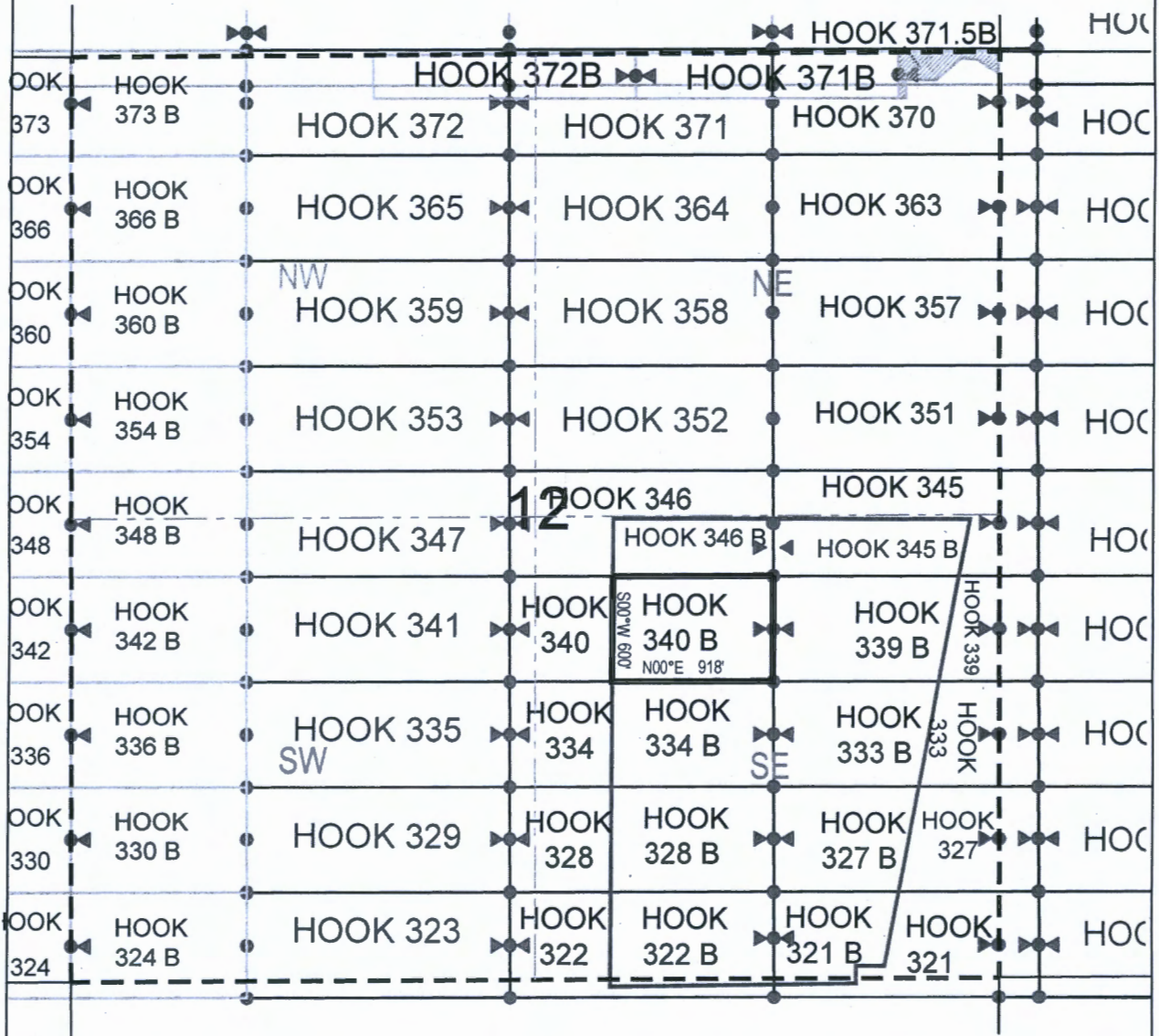
LOCATOR (s) King-Fisher Land Company AGENT: T. Robert Breen /
17505 N 79th Ave Ste 216
Glendale, AZ 85308



AZA 38096

AMC461244

LODE CLAIM LOCATION MAP

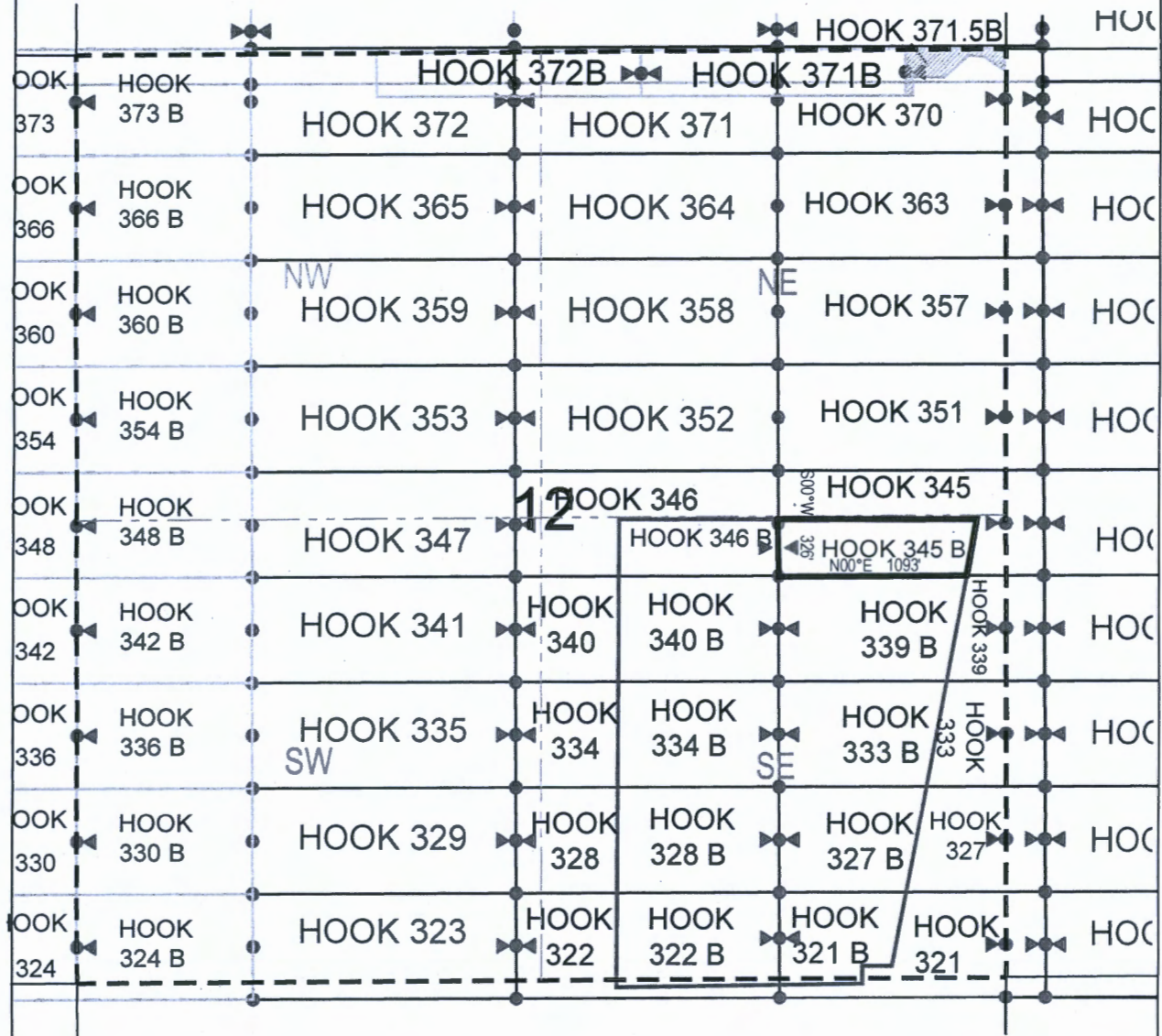


● Corner Posts ▲ Location Monuments Scale: 1"=1000'



1. The above map depicts the **HOOK 340 B** Lode Claim, which is located in the NW 1/4 of the SE 1/4 of Section 12, Township 1 North, Range 15.5 East, Gila & Salt River Base and Meridian, Gila County, Arizona, Globe Mining District.
2. The type of corner and location monuments used are wood 2"x2"x48" posts and metal tags with location information written thereon.
3. The bearings and distances in degrees and feet between claim corners are as depicted on the above map.

LODE CLAIM LOCATION MAP



● Corner Posts ▲ Location Monuments Scale: 1"=1000'



1. The above map depicts the **HOOK 345 B** Lode Claim, which is located in the NE 1/4 of the SE 1/4 of Section 12, Township 1 North, Range 15.5 East, Gila & Salt River Base and Meridian, Gila County, Arizona, Globe Mining District.
2. The type of corner and location monuments used are wood 2"x2"x48" posts and metal tags with location information written thereon.
3. The bearings and distances in degrees and feet between claim corners are as depicted on the above map.

When recorded return to:

King-Fisher Land Company
17505 N 79th Ave Ste 216
Glendale, AZ 85308

LOCATION NOTICE FOR LODE MINING CLAIM

NOTICE IS HEREBY GIVEN that the HOOK 346 B
_____ lode mining claim has been located
by King-Fisher Land Company whose current mailing
address is 17505 N 79th Ave Ste 216
Glendale, AZ 85308

RECEIVED
BLM AZ STATE OFFICE
2020 SEP 24 A 11:44
PHOENIX, ARIZONA

The general course of this claim is East/West and it is situated in Gila
County, Arizona. This claim is 914 feet in length and 326 feet in width. This claim runs
from the location monument on which this location notice is posted approximately 10 feet in a
easterly direction to the east end line and 904 feet in a westerly direction to the
west end line. This claim is marked by six monuments, one at each corner and one at the center of each
end line of the claim.

The location monument on which this notice is posted is situated within Section 12, Township 1
North, Range 16 East, Gila Salt River Base and Meridian, Arizona and this claim encompasses portions
of the following quarter section (s), section (s), Township (s) and Range (s) NW 1/4 of the SE 1/4 of Section
12, Township 1 North, Range 15.5 E, Gila & Salt River Base and Meridian, Gila County, Arizona, Globe
Mining District.

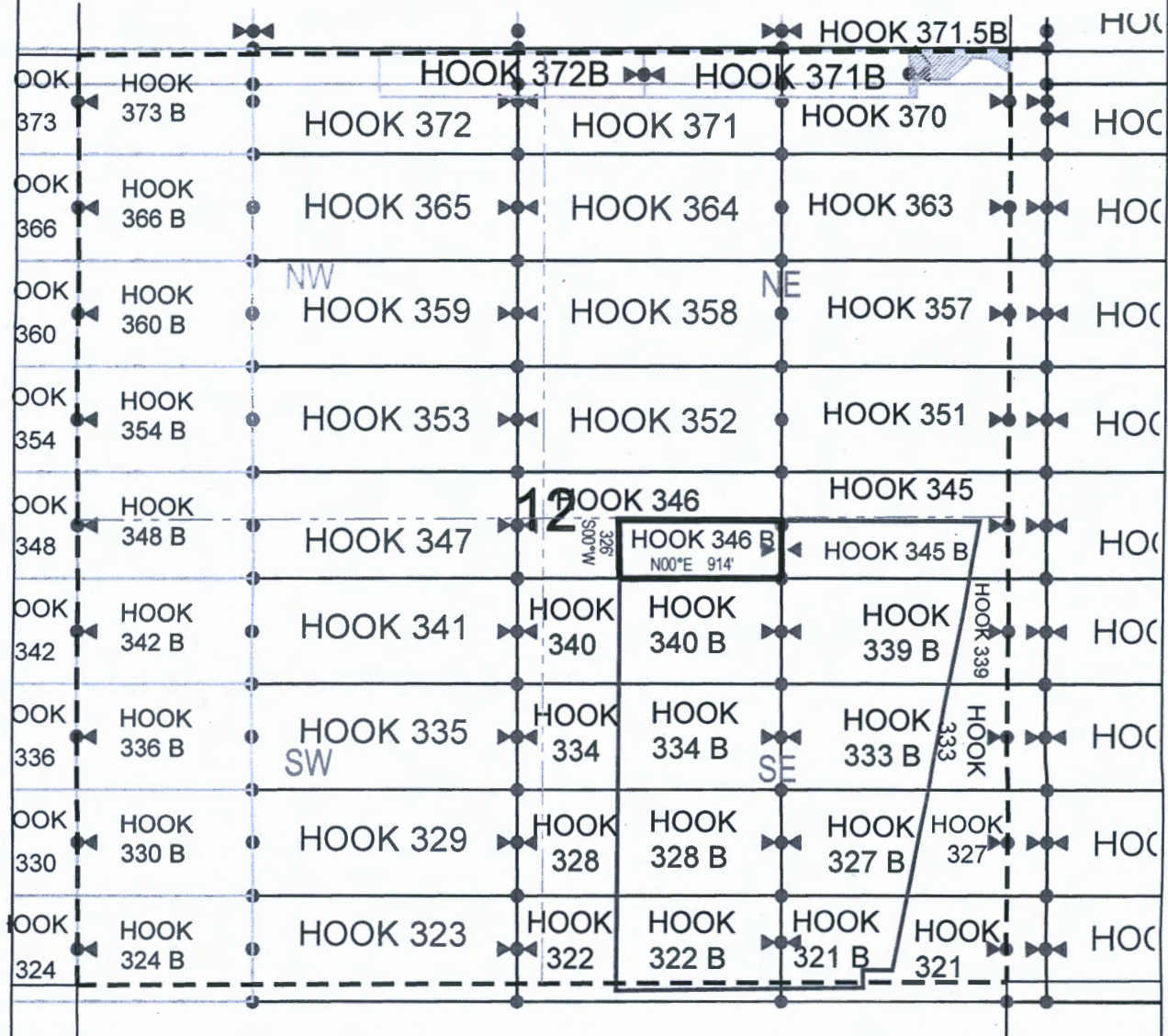
The locality of this claim with reference to some natural object or permanent monument and additional information
(if any) concerning its locality are as follows: 2691 feet south and 6542 feet west from the northeast corner of
Section 7, Township 1 North, Range 16 East, to the northeast corner of said claim.

DATED AND POSTED on the ground this 21 day of September, 2020
LOCATOR (s) King-Fisher Land Company AGENT: T. Robert Breen
17505 N 79th Ave Ste 216
Glendale, AZ 85308

ALA 38096

ANC461246

LODE CLAIM LOCATION MAP



● Corner Posts ▲ Location Monuments Scale: 1"=1000'



1. The above map depicts the **HOOK 346 B** Lode Claim, which is located in the NW 1/4 of the SE 1/4 of Section 12, Township 1 North, Range 15.5 East, Gila & Salt River Base and Meridian, Gila County, Arizona, Globe Mining District.
2. The type of corner and location monuments used are wood 2"x2"x48" posts and metal tags with location information written thereon.
3. The bearings and distances in degrees and feet between claim corners are as depicted on the above map.

When recorded return to:
King-Fisher Land Company
17505 N 79th Ave Ste 216
Glendale, AZ 85308

LOCATION NOTICE FOR LODE MINING CLAIM


NOTICE IS HEREBY GIVEN that the HOOK 371 B
_____ lode mining claim has been located
by King-Fisher Land Company whose current mailing
address is 17505 N 79th Ave Ste 216
Glendale, AZ 85308

RECEIVED
BLM AT STATE OFFICE
2020 SEP 24 A 11:44
PHOENIX, ARIZONA

The general course of this claim is East/West and it is situated in Gila
County, Arizona. This claim is 1500 feet in length and 268 feet in width. This claim runs
from the location monument on which this location notice is posted approximately 1490 feet in a
easterly direction to the east end line and 10 feet in a westerly direction to the
west end line. This claim is marked by six monuments, one at each corner and one at the center of each
end line of the claim.

The location monument on which this notice is posted is situated within Section 12, Township 1
North, Range 16 East, Gila Salt River Base and Meridian, Arizona and this claim encompasses portions
of the following quarter section (s), section (s), Township (s) and Range (s) NE 1/4 of the SE 1/4 of Section 12,
Township 1 North, Range 15.5 E, Gila & Salt River Base and Meridian, Gila County, Arizona, Globe Mining
District.

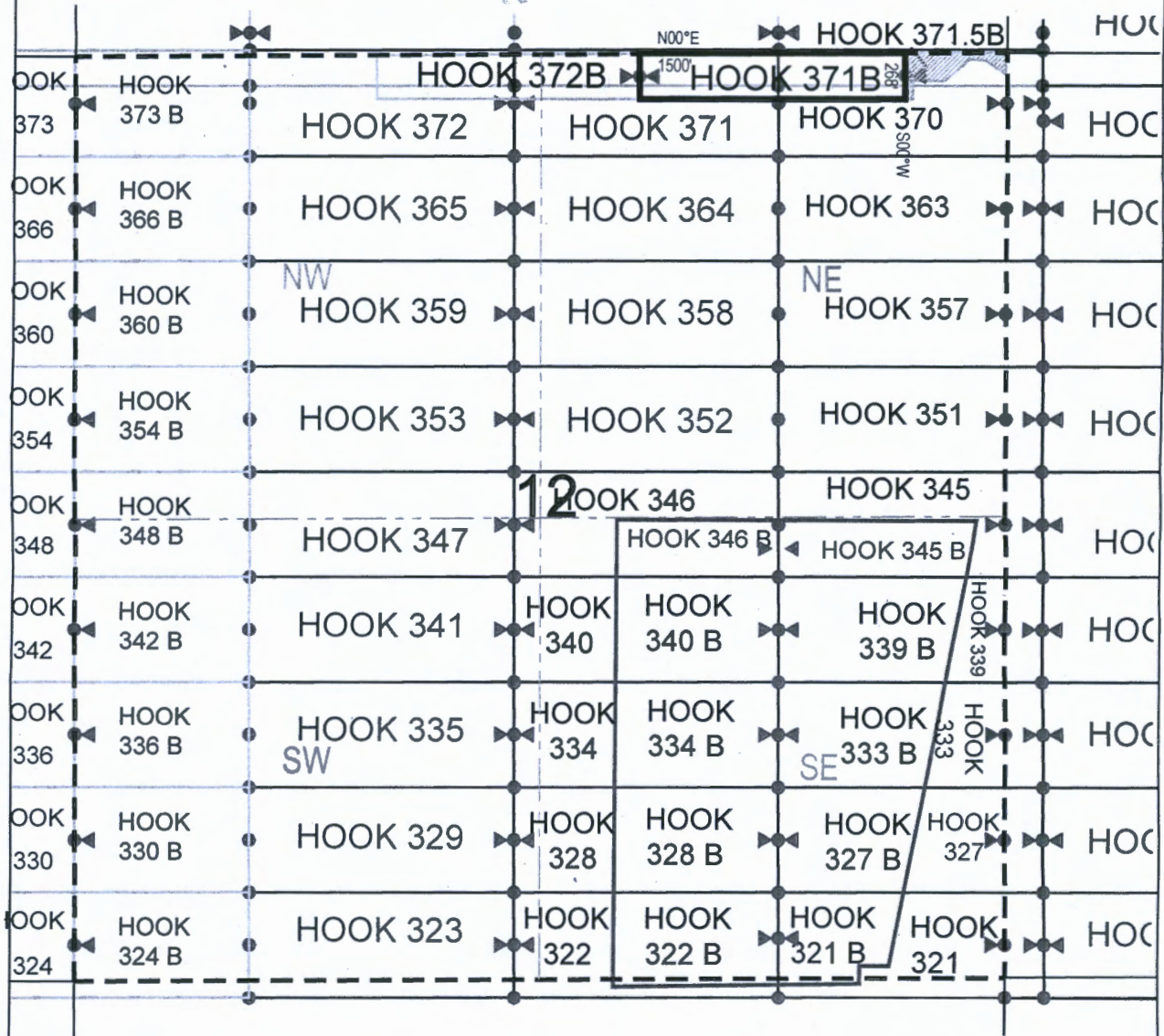
The locality of this claim with reference to some natural object or permanent monument and additional information
(if any) concerning its locality are as follows: 25 feet north and 5836 feet west from the northeast corner of
Section 7, Township 1 North, Range 16 East, to the northeast corner of said claim.

DATED AND POSTED on the ground this 21 day of September 2020
LOCATOR (s) King-Fisher Land Company AGENT: T. Robert Breen / 
17505 N 79th Ave Ste 216
Glendale, AZ 85308

AZA 38096

ANCh61247

LODE CLAIM LOCATION MAP



● Corner Posts ▲ Location Monuments Scale: 1"=1000'



1. The above map depicts the **HOOK 371 B** Lode Claim, which is located in the NW 1/4 of the NE 1/4 and NE 1/4 of the NE 1/4 of Section 12, Township 1 North, Range 15.5 East, Gila & Salt River Base and Meridian, Gila County, Arizona, Globe Mining District.
2. The type of corner and location monuments used are wood 2"x2"x48" posts and metal tags with location information written thereon.
3. The bearings and distances in degrees and feet between claim corners are as depicted on the above map.

When recorded return to:

King-Fisher Land Company
17505 N 79th Ave Ste 216
Glendale, AZ 85308

LOCATION NOTICE FOR LODE MINING CLAIM

NOTICE IS HEREBY GIVEN that the HOOK 371.5 B
_____ lode mining claim has been located
by King-Fisher Land Company whose current mailing
address is 17505 N 79th Ave Ste 216
Glendale, AZ 85308

RECEIVED
BLM AZ STATE OFFICE
2020 SEP 24 A 11:41
PHOENIX, ARIZONA

The general course of this claim is East/West and it is situated in Gila
County, Arizona. This claim is 569 feet in length and 268 feet in width. This claim runs
from the location monument on which this location notice is posted approximately 559 feet in a
easterly direction to the east end line and 10 feet in a westerly direction to the
west end line. This claim is marked by six monuments, one at each corner and one at the center of each
end line of the claim.

The location monument on which this notice is posted is situated within Section 12, Township 1
North, Range 16 East, Gila Salt River Base and Meridian, Arizona and this claim encompasses portions
of the following quarter section (s), section (s), Township (s) and Range (s) NE 1/4 of the SE 1/4 of Section 12,
Township 1 North, Range 15.5 E, Gila & Salt River Base and Meridian, Gila County, Arizona, Globe Mining
District.

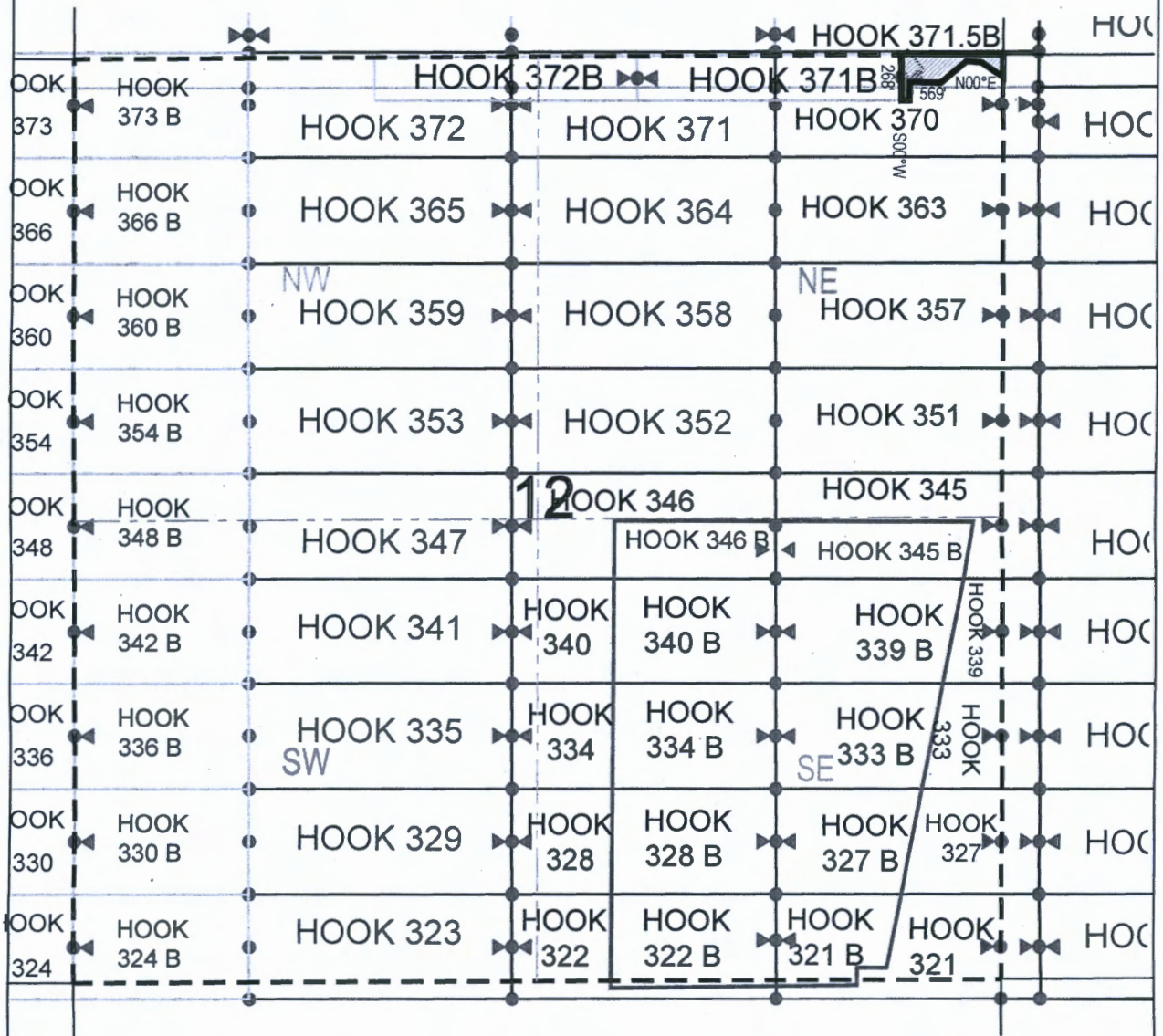
The locality of this claim with reference to some natural object or permanent monument and additional information
(if any) concerning its locality are as follows: 221 feet north and 5266 feet west from the northeast corner of
Section 7, Township 1 North, Range 16 East, to the northeast corner of said claim.

DATED AND POSTED on the ground this 21 day of September, 2020
LOCATOR (s) King-Fisher Land Company AGENT: T. Robert Breen
17505 N 79th Ave Ste 216
Glendale, AZ 85308

AZA 38096 AZA 38137

AMC461248

LODE CLAIM LOCATION MAP



● Corner Posts ▲ Location Monuments Scale: 1"=1000'



1. The above map depicts the **HOOK 371.5 B** Lode Claim, which is located in the NE 1/4 of the NE 1/4 of Section 12, Township 1 North, Range 15.5 East, Gila & Salt River Base and Meridian, Gila County, Arizona, Globe Mining District.
2. The type of corner and location monuments used are wood 2"x2"x48" posts and metal tags with location information written thereon.
3. The bearings and distances in degrees and feet between claim corners are as depicted on the above map.

When recorded return to:
King-Fisher Land Company
17505 N 79th Ave Ste 216
Glendale, AZ 85308

LOCATION NOTICE FOR LODE MINING CLAIM


NOTICE IS HEREBY GIVEN that the HOOK 372 B
_____ lode mining claim has been located
by King-Fisher Land Company whose current mailing
address is 17505 N 79th Ave Ste 216
Glendale, AZ 85308

RECEIVED
BLM AZ STATE OFFICE
2020 SEP 24 A 11:44
PHOENIX, ARIZONA

The general course of this claim is East/West and it is situated in Gila
County, Arizona. This claim is 1500 feet in length and 255 feet in width. This claim runs
from the location monument on which this location notice is posted approximately 10 feet in a
easterly direction to the east end line and 1490 feet in a westerly direction to the
west end line. This claim is marked by six monuments, one at each corner and one at the center of each
end line of the claim.

The location monument on which this notice is posted is situated within Section 12, Township 1
North, Range 15.5 East, Gila Salt River Base and Meridian, Arizona and this claim encompasses portions
of the following quarter section (s), section (s), Township (s) and Range (s) NW 1/4 of the NE 1/4 and NE 1/4
of the NW 1/4 of Section 12, Township 1 North, Range 15.5 East, Gila & Salt River Base and Meridian, Gila
County, Arizona, Globe Mining District.

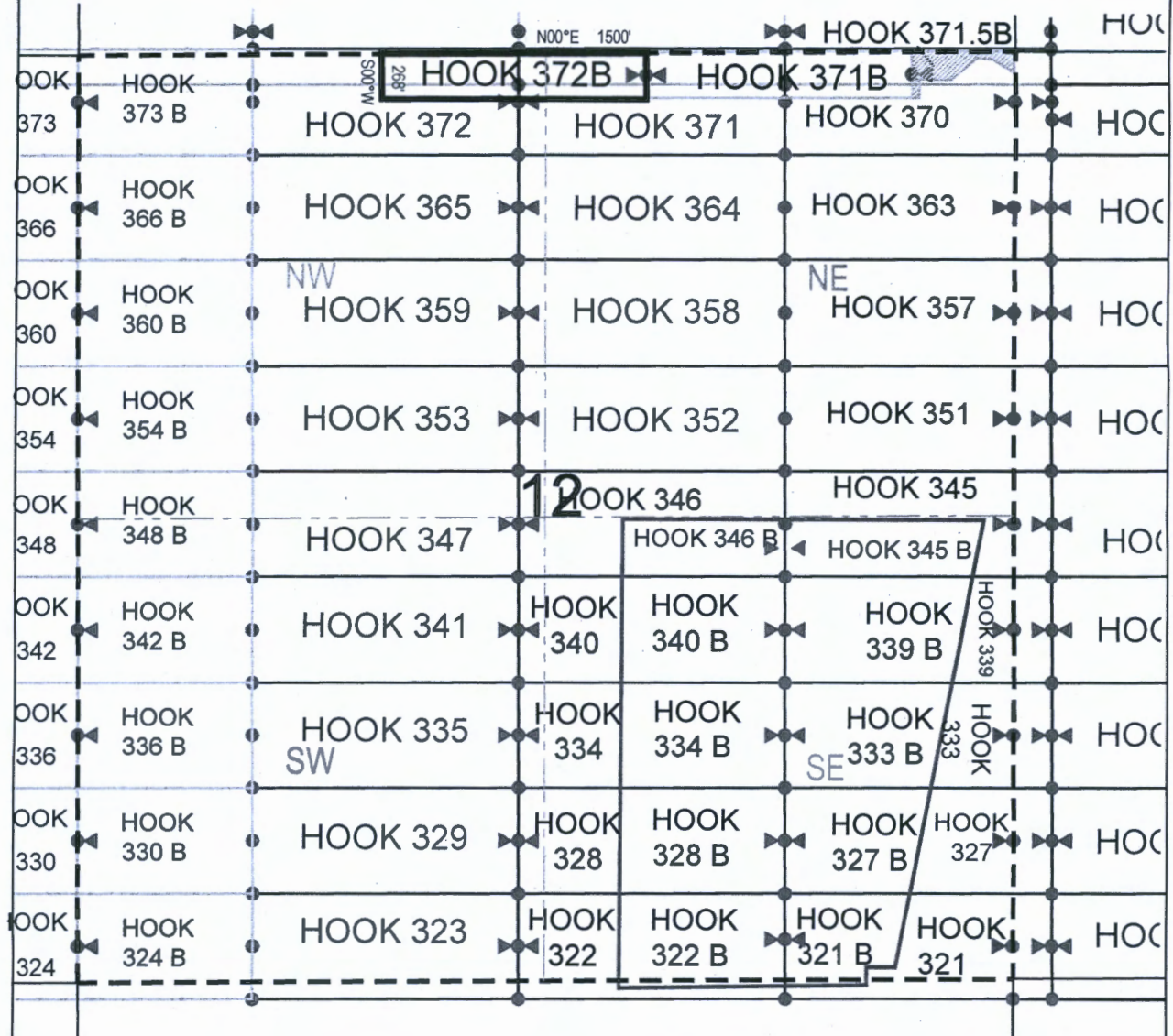
The locality of this claim with reference to some natural object or permanent monument and additional information
(if any) concerning its locality are as follows: 45 feet north and 7336 feet west from the northeast corner of
Section 7, Township 1 North, Range 16 East, to the northeast corner of said claim.

DATED AND POSTED on the ground this 21 day of September, 2020
LOCATOR (s) King-Fisher Land Company AGENT: T. Robert Breen / 
17505 N 79th Ave Ste 216
Glendale, AZ 85308

AZA 380960

AMC461249

LODE CLAIM LOCATION MAP



● Corner Posts ▲ Location Monuments Scale: 1"=1000'



1. The above map depicts the **HOOK 372 B** Lode Claim, which is located in the NW 1/4 of the NE 1/4 and NE 1/4 of the NE 1/4 of Section 12, Township 1 North, Range 15.5 East, Gila & Salt River Base and Meridian, Gila County, Arizona, Globe Mining District.
2. The type of corner and location monuments used are wood 2"x2"x48" posts and metal tags with location information written thereon.
3. The bearings and distances in degrees and feet between claim corners are as depicted on the above map.

When recorded return to:


King-Fisher Land Company
17505 N 79th Ave Ste 216
Glendale, AZ 85308

NOTICE OF MINING CLAIM

1. TYPE OF NOTICE: Location ~~_____~~
2. TYPE OF CLAIM: Lode Placer
3. The name and address of the Locator is:
Name: **King-Fisher Land Company**
Address: **17505 N 79th Ave Ste 216**
City/State/Zip: **Glendale, AZ 85308**
4. The name of the claim is: **HOOK #324, _____**
5. ~~_____~~
6. The general course of this claim is **east/west** and it is situated in **Gila** County, Arizona.
7. This claim is **510** feet in length and **600** feet in width. This claim runs from the location monument on which this location notice is posted approximately **500** feet in a(n) **easterly** direction to the east end center and **10** feet in a(n) **westerly** direction to the west end center.
8. This claim is marked by six monuments, one at each corner of the claim, and one at each end center of the claim.
9. The location monument on which this notice is posted is situated within Section **11**, Township **1 North**, Range **15 1/2 East**, Gila & Salt River Base and Meridian, **Globe** Mining District, Arizona. This claim encompasses portions of the following quarter section(s), Township(s) and Range(s): **SE 1/4 of the SE 1/4 of Section 11 and NE 1/4 of the NE 1/4 of Section 14, Township 1 North, Range 15.5 East, Gila & Salt River Base and Meridian, Gila County, Arizona, Globe Mining District.**
10. The northeasterly corner of this claim with reference to a natural object or permanent monument is: **4841 feet south and 10517 feet west from the northeast corner of Section 7, Township 1 North, Range 16 East, to the northeast corner of said claim.**

DATED AND POSTED on the ground this 21 day of September, 2020

LOCATOR(s): **King-Fisher Land Company** - Agent (printed) **T. Robert Breen**
17505 N 79th Ave Ste 216
Glendale, AZ 85308

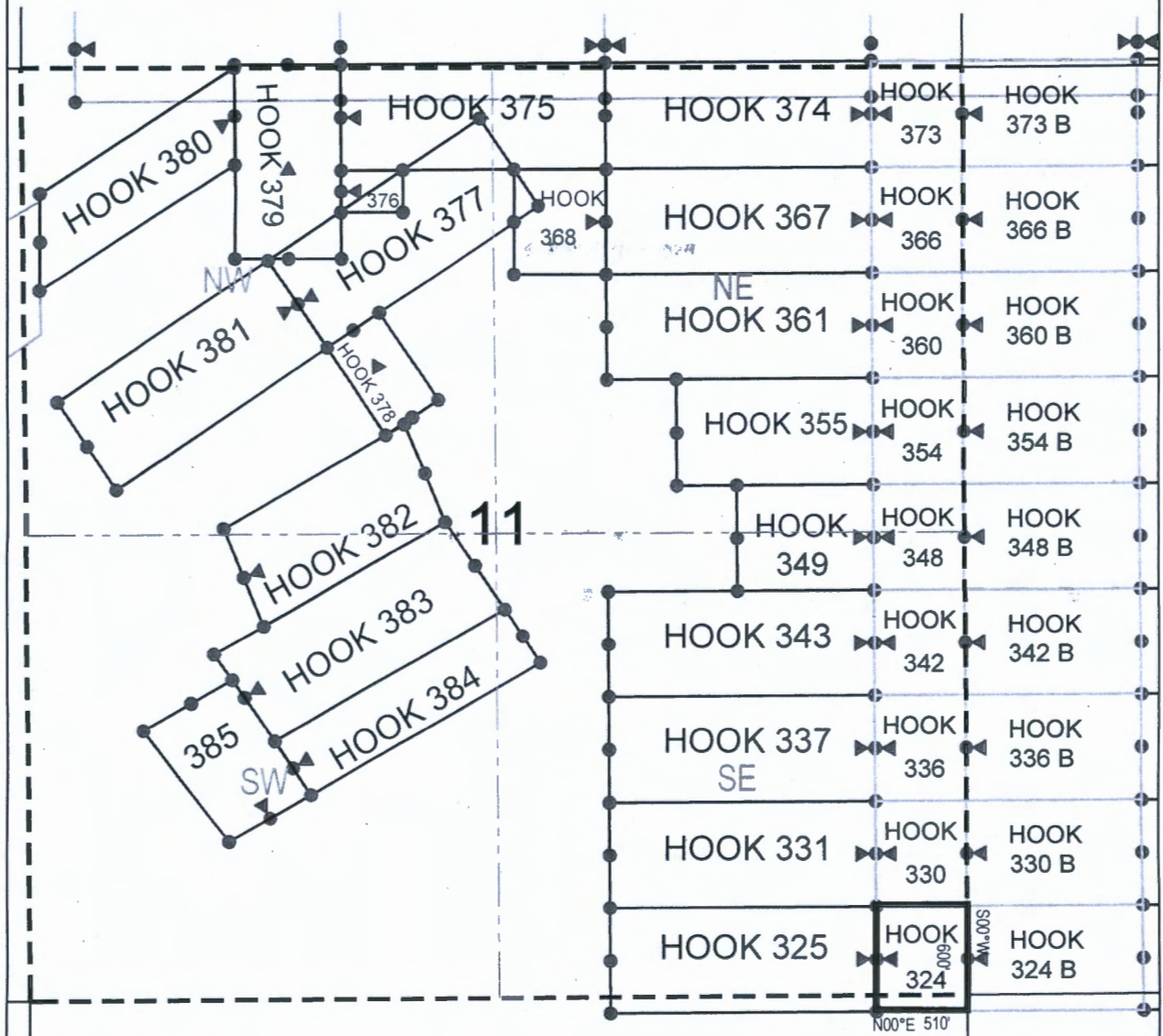
(signed) 

42A38119

RECEIVED
BLM AZ STATE OFFICE
2020 SEP 24 A 11:44
PHOENIX, ARIZONA

AMC461250

LODE CLAIM LOCATION MAP



● Corner Posts ▲ Location Monuments Scale: 1"=1000'



1. The above map depicts the HOOK 324 Amended Lode Claim, which is located in the SE 1/4 of the SE 1/4 of Section 11 and NE 1/4 of Section 14, Township 1 North, Range 15.5 East, Gila & Salt River Base and Meridian, Gila County, Arizona, Globe Mining District.
2. The type of corner and location monuments used are wood 2"x2"x48" posts and metal tags with location information written thereon.
3. The bearings and distances in degrees and feet between claim corners are as depicted on the above map.

When recorded return to:

King-Fisher Land Company
17505 N 79th Ave Ste 216
Glendale, AZ 85308

NOTICE OF MINING CLAIM

1. TYPE OF NOTICE: Location [REDACTED]
2. TYPE OF CLAIM: Lode Placer
3. The name and address of the Locator is:
Name: **King-Fisher Land Company**
Address: **17505 N 79th Ave Ste 216**
City/State/Zip: **Glendale, AZ 85308**
4. The name of the claim is: **HOOK #330, [REDACTED]**
5. [REDACTED]
6. The general course of this claim is **east/west** and it is situated in **Gila** County, Arizona.
7. This claim is **510** feet in length and **600** feet in width. This claim runs from the location monument on which this location notice is posted approximately **500** feet in a(n) **easterly** direction to the east end center and **10** feet in a(n) **westerly** direction to the west end center.
8. This claim is marked by six monuments, one at each corner of the claim, and one at each end center of the claim.
9. The location monument on which this notice is posted is situated within Section **11**, Township **1 North**, Range **15 1/2 East**, Gila & Salt River Base and Meridian, **Globe** Mining District, Arizona. This claim encompasses portions of the following quarter section(s), Township(s) and Range(s): **SE 1/4 of the SE 1/4 of Section 11, Township 1 North, Range 15.5 East, Gila & Salt River Base and Meridian, Gila County, Arizona, Globe Mining District.**
10. The northeasterly corner of this claim with reference to a natural object or permanent monument is: **4241 feet south and 10521 feet west from the northeast corner of Section 7, Township 1 North, Range 16 East, to the northeast corner of said claim.**

DATED AND POSTED on the ground this 21 day of September, 2020

LOCATOR(s): **King-Fisher Land Company** - Agent (printed) **T. Robert Breen**
17505 N 79th Ave Ste 216
Glendale, AZ 85308

(signed) 

PHOENIX, ARIZONA

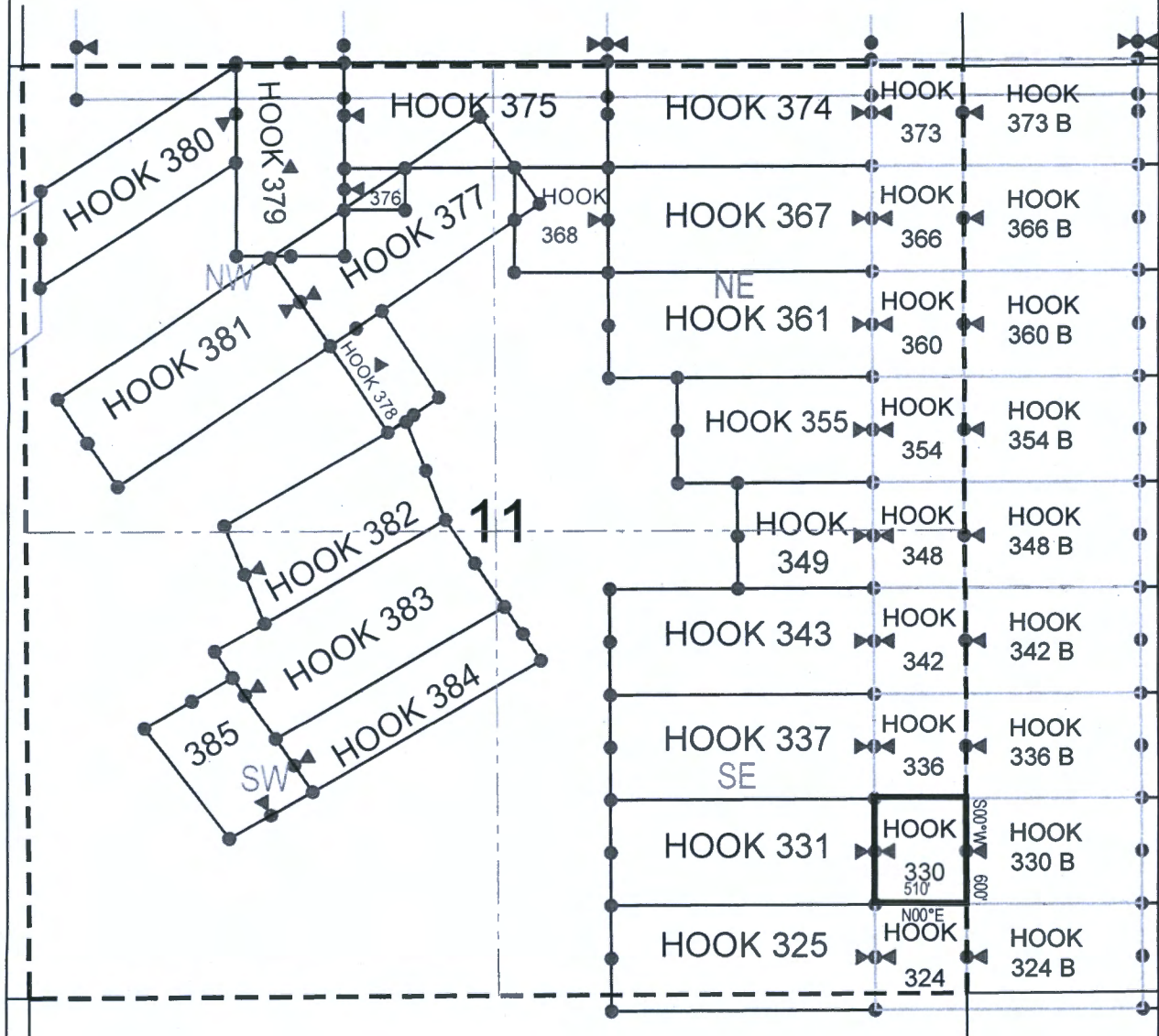
2020 SEP 24 A 11:44

RECEIVED
BLM AT STATE OFFICE

AZA 38119

AMC461251

LODE CLAIM LOCATION MAP



● Corner Posts

▲ Location Monuments

Scale: 1"=1000'



1. The above map depicts the HOOK 330 Amended Lode Claim, which is located in the SE 1/4 of the SE 1/4 of Section 11, Township 1 North, Range 15.5 East, Gila & Salt River Base and Meridian, Gila County, Arizona, Globe Mining District.
2. The type of corner and location monuments used are wood 2"x2"x48" posts and metal tags with location information written thereon.
3. The bearings and distances in degrees and feet between claim corners are as depicted on the above map.

When recorded return to:


King-Fisher Land Company
17505 N 79th Ave Ste 216
Glendale, AZ 85308

NOTICE OF MINING CLAIM

1. TYPE OF NOTICE: Location ~~XXXXXXXXXX~~
2. TYPE OF CLAIM: Lode Placer
3. The name and address of the Locator is:
Name: **King-Fisher Land Company**
Address: **17505 N 79th Ave Ste 216**
City/State/Zip: **Glendale, AZ 85308**
4. The name of the claim is: **HOOK #336**, ~~XXXXXXXXXX~~
5. ~~The date of original location is May 16, 2020~~
6. The general course of this claim is **east/west** and it is situated in **Gila** County, Arizona.
7. This claim is **510** feet in length and **600** feet in width. This claim runs from the location monument on which this location notice is posted approximately **500** feet in a(n) **easterly** direction to the east end center and **10** feet in a(n) **westerly** direction to the west end center.
8. This claim is marked by six monuments, one at each corner of the claim, and one at each end center of the claim.
9. The location monument on which this notice is posted is situated within Section **11**, Township **1 North**, Range **15 1/2 East**, Gila & Salt River Base and Meridian, **Globe** Mining District, Arizona. This claim encompasses portions of the following quarter section(s), Township(s) and Range(s): **SE 1/4 of the SE 1/4 of Section 11, Township 1 North, Range 15.5 East, Gila & Salt River Base and Meridian, Gila County, Arizona, Globe Mining District..**
10. The northeasterly corner of this claim with reference to a natural object or permanent monument is: **3641 feet south and 10524 feet west from the northeast corner of Section 7, Township 1 North, Range 16 East, to the northeast corner of said claim.**

DATED AND POSTED on the ground this 21 day of September, 2020

LOCATOR(s): **King-Fisher Land Company** - Agent (printed) **T. Robert Breen**
17505 N 79th Ave Ste 216
Glendale, AZ 85308

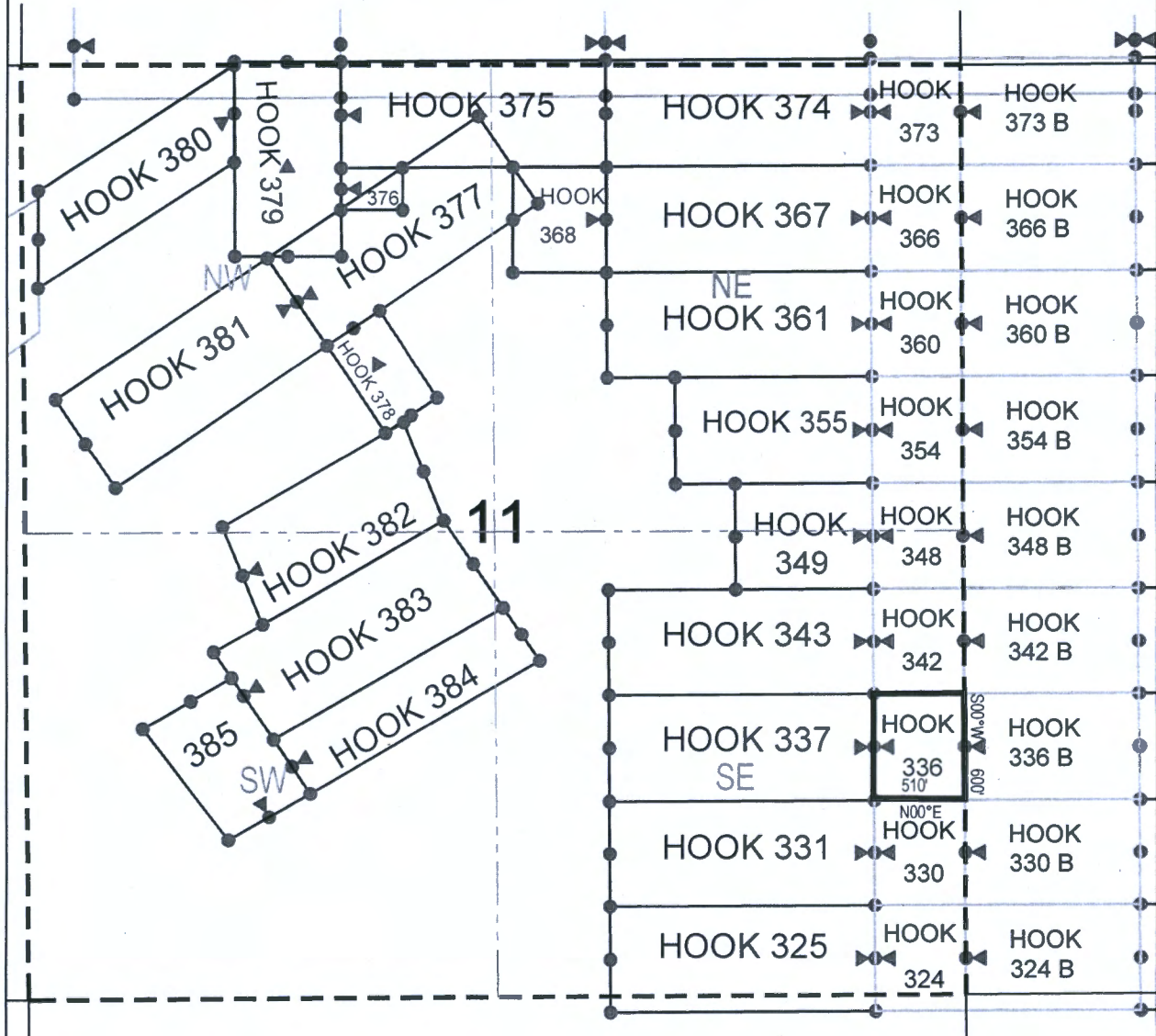
(signed) 

AZA 38119

RECEIVED
BLM ARIZONA OFFICE
2020 SEP 24 A 11:44
T. ROBERT BREEN
PHOENIX, ARIZONA

ANCL461252

LODE CLAIM LOCATION MAP



● Corner Posts

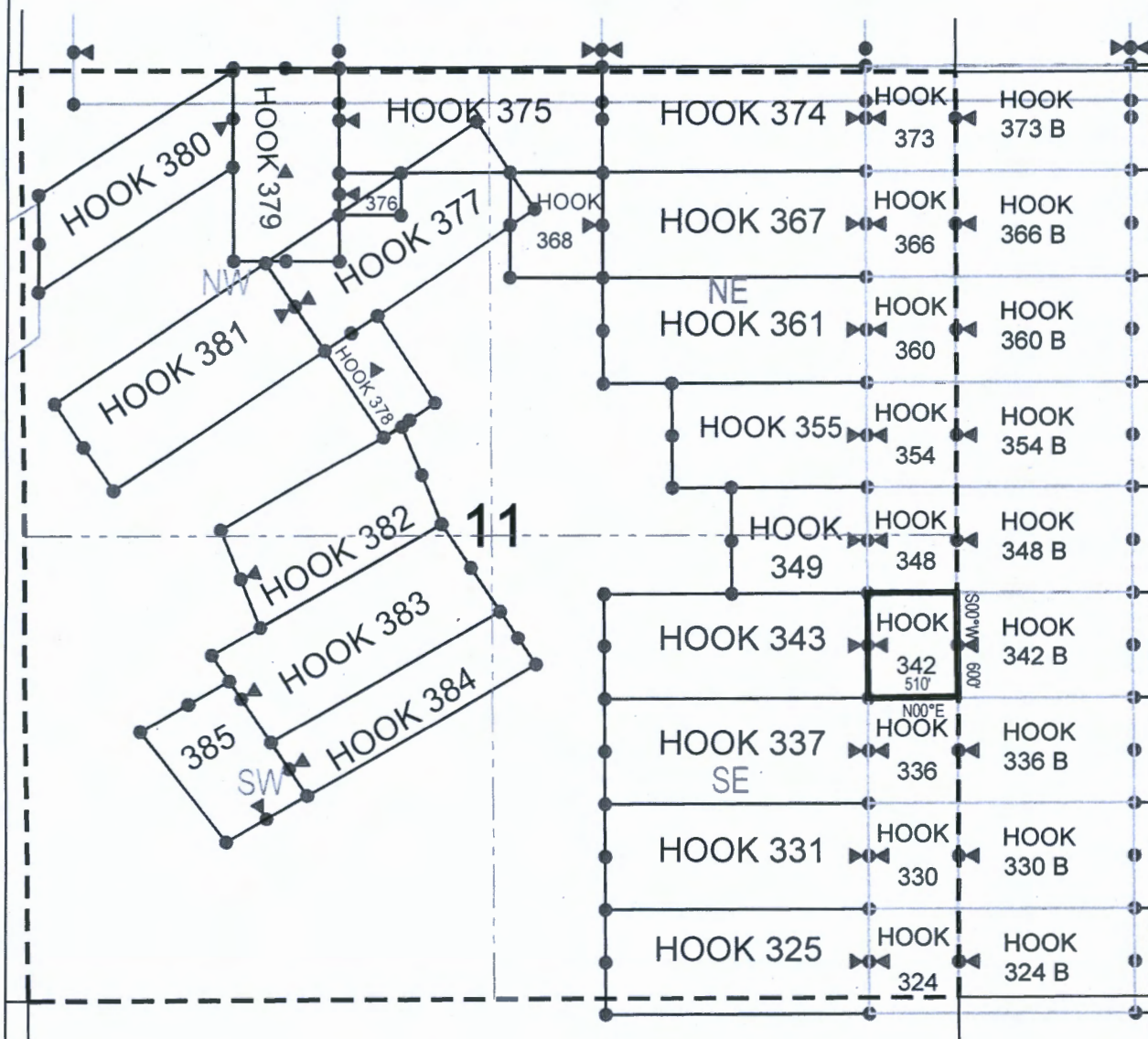
▲ Location Monuments

Scale: 1"=1000'



1. The above map depicts the HOOK 336 Amended Lode Claim, which is located in the NE 1/4 of the SE 1/4 and SE 1/4 of the SE 1/4 of Section 11, Township 1 North, Range 15.5 East, Gila & Salt River Base and Meridian, Gila County, Arizona, Globe Mining District.
2. The type of corner and location monuments used are wood 2"x2"x48" posts and metal tags with location information written thereon.
3. The bearings and distances in degrees and feet between claim corners are as depicted on the above map.

LODE CLAIM LOCATION MAP



● Corner Posts ▲ Location Monuments Scale: 1"=1000'



1. The above map depicts the **HOOK 342** Amended Lode Claim, which is located in the NE 1/4 of the SE 1/4 of Section 11, Township 1 North, Range 15.5 East, Gila & Salt River Base and Meridian, Gila County, Arizona, Globe Mining District.
2. The type of corner and location monuments used are wood 2"x2"x48" posts and metal tags with location information written thereon.
3. The bearings and distances in degrees and feet between claim corners are as depicted on the above map.

When recorded return to:

King-Fisher Land Company
17505 N 79th Ave Ste 216
Glendale, AZ 85308


NOTICE OF MINING CLAIM

1. TYPE OF NOTICE: Location ~~_____~~
2. TYPE OF CLAIM: Lode Placer
3. The name and address of the Locator is:
Name: **King-Fisher Land Company**
Address: **17505 N 79th Ave Ste 216**
City/State/Zip: **Glendale, AZ 85308**
4. The name of the claim is: **HOOK #348, _____**
5. ~~_____~~
6. The general course of this claim is **east/west** and it is situated in **Gila** County, Arizona.
7. This claim is **510** feet in length and **600** feet in width. This claim runs from the location monument on which this location notice is posted approximately **500** feet in a(n) **easterly** direction to the east end center and **10** feet in a(n) **westerly** direction to the west end center.
8. This claim is marked by six monuments, one at each corner of the claim, and one at each end center of the claim.
9. The location monument on which this notice is posted is situated within Section **11**, Township **1 North**, Range **15 1/2 East**, Gila & Salt River Base and Meridian, **Globe** Mining District, Arizona. This claim encompasses portions of the following quarter section(s), Township(s) and Range(s): **NE 1/4 of the SE 1/4 and SE 1/4 of the NE 1/4 of Section 11, Township 1 North, Range 15.5 East, Gila & Salt River Base and Meridian, Gila County, Arizona, Globe Mining District..**
10. The northeasterly corner of this claim with reference to a natural object or permanent monument is: **2441 feet south and 10532 feet west from the northeast corner of Section 7, Township 1 North, Range 16 East, to the northeast corner of said claim.**

DATED AND POSTED on the ground this 21 day of September, 2020.

LOCATOR(s): **King-Fisher Land Company** - Agent (printed) **T. Robert Breen**
17505 N 79th Ave Ste 216
Glendale, AZ 85308

(signed)

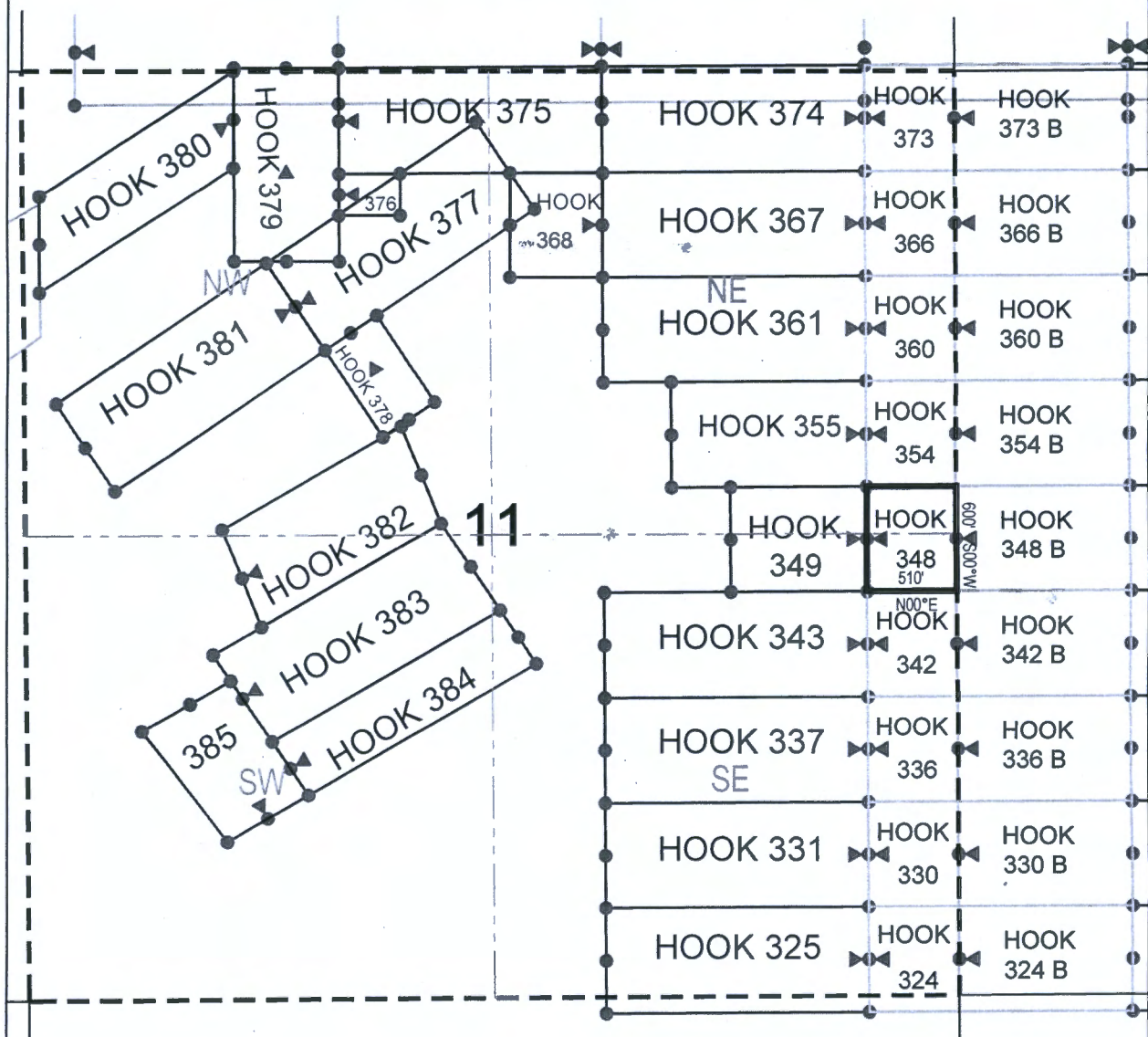


RECEIVED
BLM AZ STATE OFFICE
2020 SEP 24 A 11:44
TRENCH, ARIZONA

AZA 38119

AMC461254

LODE CLAIM LOCATION MAP



● Corner Posts

▲ Location Monuments

Scale: 1"=1000'



1. The above map depicts the HOOK 348 Amended Lode Claim, which is located in the NE 1/4 of the SE 1/4 and SE 1/4 of the NE 1/4 of Section 11, Township 1 North, Range 15.5 East, Gila & Salt River Base and Meridian, Gila County, Arizona, Globe Mining District.
2. The type of corner and location monuments used are wood 2"x2"x48" posts and metal tags with location information written thereon.
3. The bearings and distances in degrees and feet between claim corners are as depicted on the above map.

When recorded return to:

King-Fisher Land Company
17505 N 79th Ave Ste 216
Glendale, AZ 85308

NOTICE OF MINING CLAIM

1. TYPE OF NOTICE: Location ~~_____~~
2. TYPE OF CLAIM: Lode Placer
3. The name and address of the Locator is:
Name: **King-Fisher Land Company**
Address: **17505 N 79th Ave Ste 216**
City/State/Zip: **Glendale, AZ 85308**
4. The name of the claim is: **HOOK #354, HMC # 157768**
5. ~~The date of original location is May 15, 2019~~
6. The general course of this claim is **east/west** and it is situated in **Gila County, Arizona**.
7. This claim is **510** feet in length and **600** feet in width. This claim runs from the location monument on which this location notice is posted approximately **500** feet in a(n) **easterly** direction to the east end center and **10** feet in a(n) **westerly** direction to the west end center.
8. This claim is marked by six monuments, one at each corner of the claim, and one at each end center of the claim.
9. The location monument on which this notice is posted is situated within Section **11**, Township **1 North**, Range **15 1/2 East**, Gila & Salt River Base and Meridian, **Globe Mining District, Arizona**. This claim encompasses portions of the following quarter section(s), Township(s) and Range(s): **SE 1/4 of the NE 1/4 of Section 11, Township 1 North, Range 15.5 East, Gila & Salt River Base and Meridian, Gila County, Arizona, Globe Mining District.**
10. The northeasterly corner of this claim with reference to a natural object or permanent monument is: **1841 feet south and 10536 feet west from the northeast corner of Section 7, Township 1 North, Range 16 East, to the northeast corner of said claim.**

DATED AND POSTED on the ground this 21 day of September, 2020

LOCATOR(s): **King-Fisher Land Company** - Agent (printed) **T. Robert Breen**
17505 N 79th Ave Ste 216
Glendale, AZ 85308

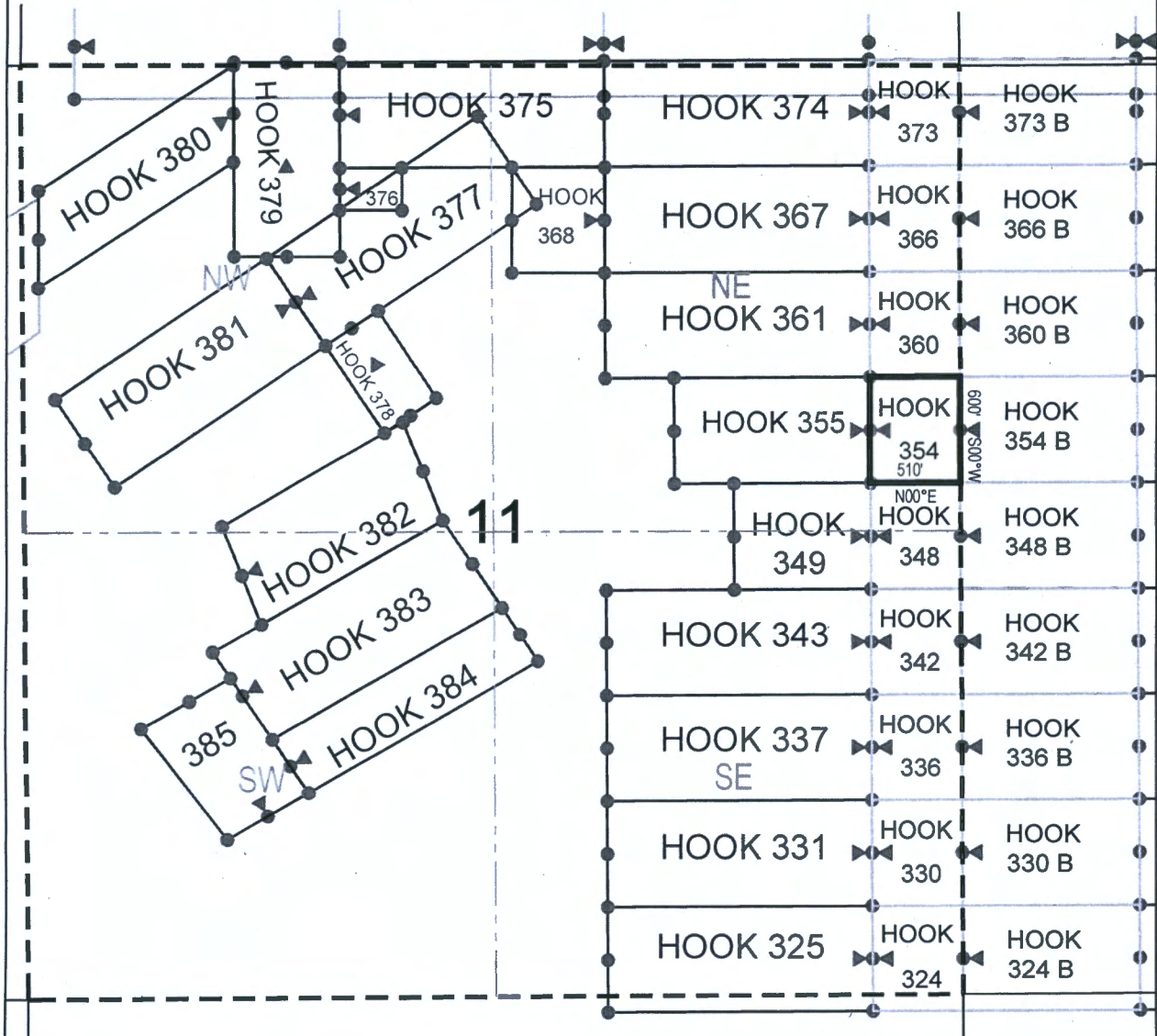
(signed) 

AZA 38119

RECEIVED
BLM AZ STATE OFFICE
2020 SEP 24 A 11:44
T. ROBERT BREEN
GILDA, ARIZONA

ANC461255

LODE CLAIM LOCATION MAP



● Corner Posts

▲ Location Monuments

Scale: 1"=1000'



1. The above map depicts the HOOK 354 Amended Lode Claim, which is located in the SE 1/4 of the NE 1/4 of Section 11, Township 1 North, Range 15.5 East, Gila & Salt River Base and Meridian, Gila County, Arizona, Globe Mining District.
2. The type of corner and location monuments used are wood 2"x2"x48" posts and metal tags with location information written thereon.
3. The bearings and distances in degrees and feet between claim corners are as depicted on the above map.

When recorded return to:

King-Fisher Land Company
17505 N 79th Ave Ste 216
Glendale, AZ 85308

NOTICE OF MINING CLAIM

1. TYPE OF NOTICE: Location ~~_____~~
2. TYPE OF CLAIM: Lode Placer
3. The name and address of the Locator is:
Name: **King-Fisher Land Company**
Address: **17505 N 79th Ave Ste 216**
City/State/Zip: **Glendale, AZ 85308**
4. The name of the claim is: **HOOK #360, _____**
5. ~~The date of original location is _____~~
6. The general course of this claim is **east/west** and it is situated in **Gila** County, Arizona.
7. This claim is **510** feet in length and **600** feet in width. This claim runs from the location monument on which this location notice is posted approximately **500** feet in a(n) **easterly** direction to the east end center and **10** feet in a(n) **westerly** direction to the west end center.
8. This claim is marked by six monuments, one at each corner of the claim, and one at each end center of the claim.
9. The location monument on which this notice is posted is situated within Section **11**, Township **1 North**, Range **15 1/2 East**, Gila & Salt River Base and Meridian, **Globe** Mining District, Arizona. This claim encompasses portions of the following quarter section(s), Township(s) and Range(s): **SE 1/4 of the NE 1/4 and NE 1/4 of the NE 1/4 of Section 11, Township 1 North, Range 15.5 East, Gila & Salt River Base and Meridian, Gila County, Arizona, Globe Mining District..**
10. The northeasterly corner of this claim with reference to a natural object or permanent monument is: **1241 feet south and 10536 feet west from the northeast corner of Section 7, Township 1 North, Range 16 East, to the northeast corner of said claim.**

DATED AND POSTED on the ground this 21 day of September, 2020

LOCATOR(s): **King-Fisher Land Company** - Agent (printed) **T. Robert Breen**
17505 N 79th Ave Ste 216
Glendale, AZ 85308

(signed) 

PHOENIX ARIZONA

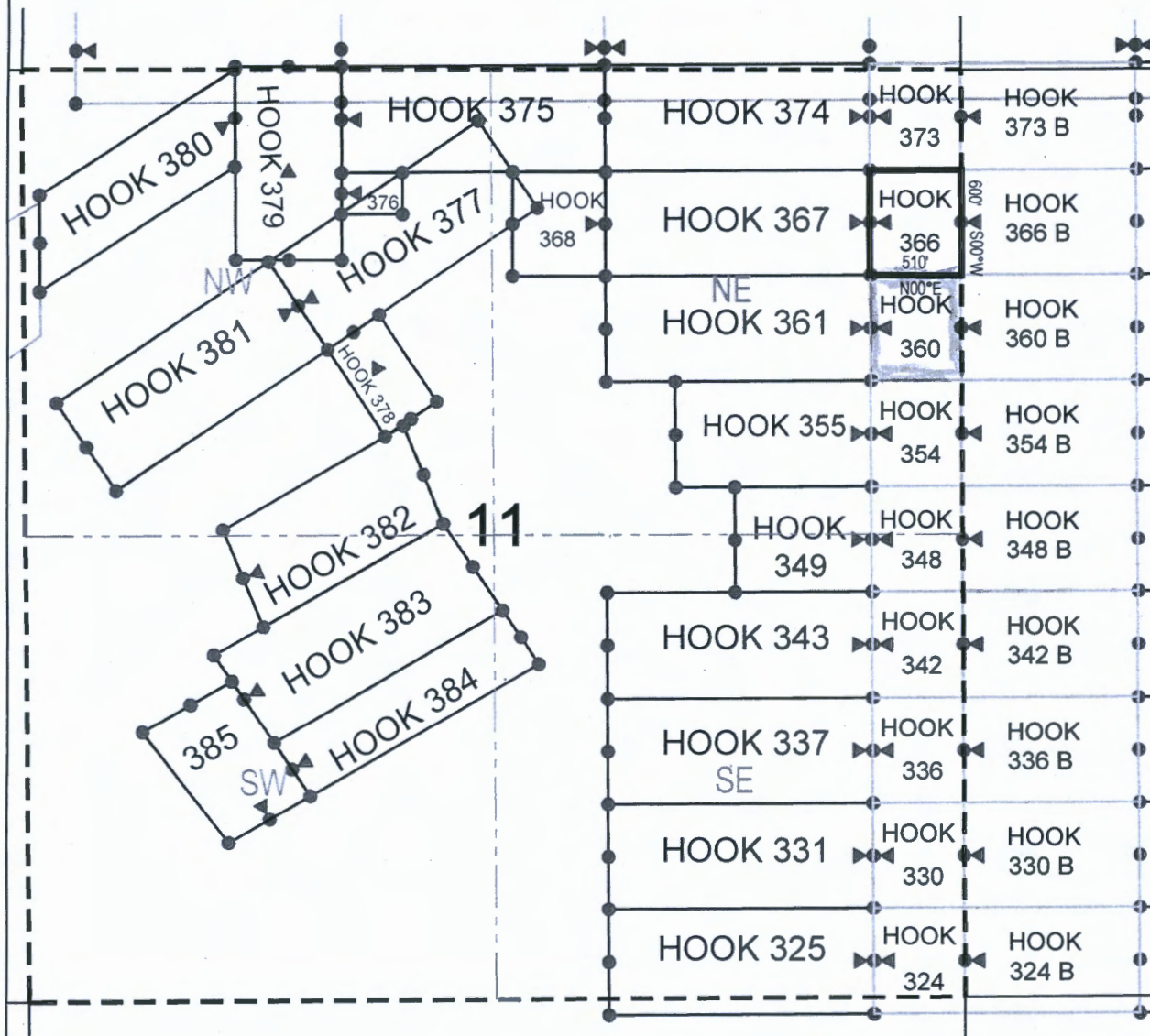
2020 SEP 24 A 11:44

RECEIVED
BLM AZ STATE OFFICE

AZA 38119

AMC461256

LODE CLAIM LOCATION MAP



● Corner Posts

▲ Location Monuments

Scale: 1"=1000'



1. The above map depicts the HOOK 366 Amended Lode Claim, which is located in the NE 1/4 of the NE 1/4 of Section 11, Township 1 North, Range 15.5 East, Gila & Salt River Base and Meridian, Gila County, Arizona, Globe Mining District.
2. The type of corner and location monuments used are wood 2"x2"x48" posts and metal tags with location information written thereon.
3. The bearings and distances in degrees and feet between claim corners are as depicted on the above map.

When recorded return to:


King-Fisher Land Company
17505 N 79th Ave Ste 216
Glendale, AZ 85308

NOTICE OF MINING CLAIM

1. TYPE OF NOTICE: Location [REDACTED]
2. TYPE OF CLAIM: Lode Placer
3. The name and address of the Locator is:
Name: **King-Fisher Land Company**
Address: **17505 N 79th Ave Ste 216**
City/State/Zip: **Glendale, AZ 85308**
4. The name of the claim is: **HOOK #366,** [REDACTED]
5. [REDACTED]
6. The general course of this claim is **east/west** and it is situated in **Gila** County, Arizona.
7. This claim is **510** feet in length and **600** feet in width. This claim runs from the location monument on which this location notice is posted approximately **500** feet in a(n) **easterly** direction to the east end center and **10** feet in a(n) **westerly** direction to the west end center.
8. This claim is marked by six monuments, one at each corner of the claim, and one at each end center of the claim.
9. The location monument on which this notice is posted is situated within Section **11**, Township **1 North**, Range **15 1/2 East**, Gila & Salt River Base and Meridian, **Globe** Mining District, Arizona. This claim encompasses portions of the following quarter section(s), Township(s) and Range(s): **NE 1/4 of the NE 1/4 of Section 11, Township 1 North, Range 15.5 East, Gila & Salt River Base and Meridian, Gila County, Arizona, Globe Mining District..**
10. The northeasterly corner of this claim with reference to a natural object or permanent monument is: **641** feet south and **10540** feet west from the northeast corner of Section **7**, Township **1 North**, Range **16 East**, to the northeast corner of said claim.

DATED AND POSTED on the ground this 21 day of September, 2020

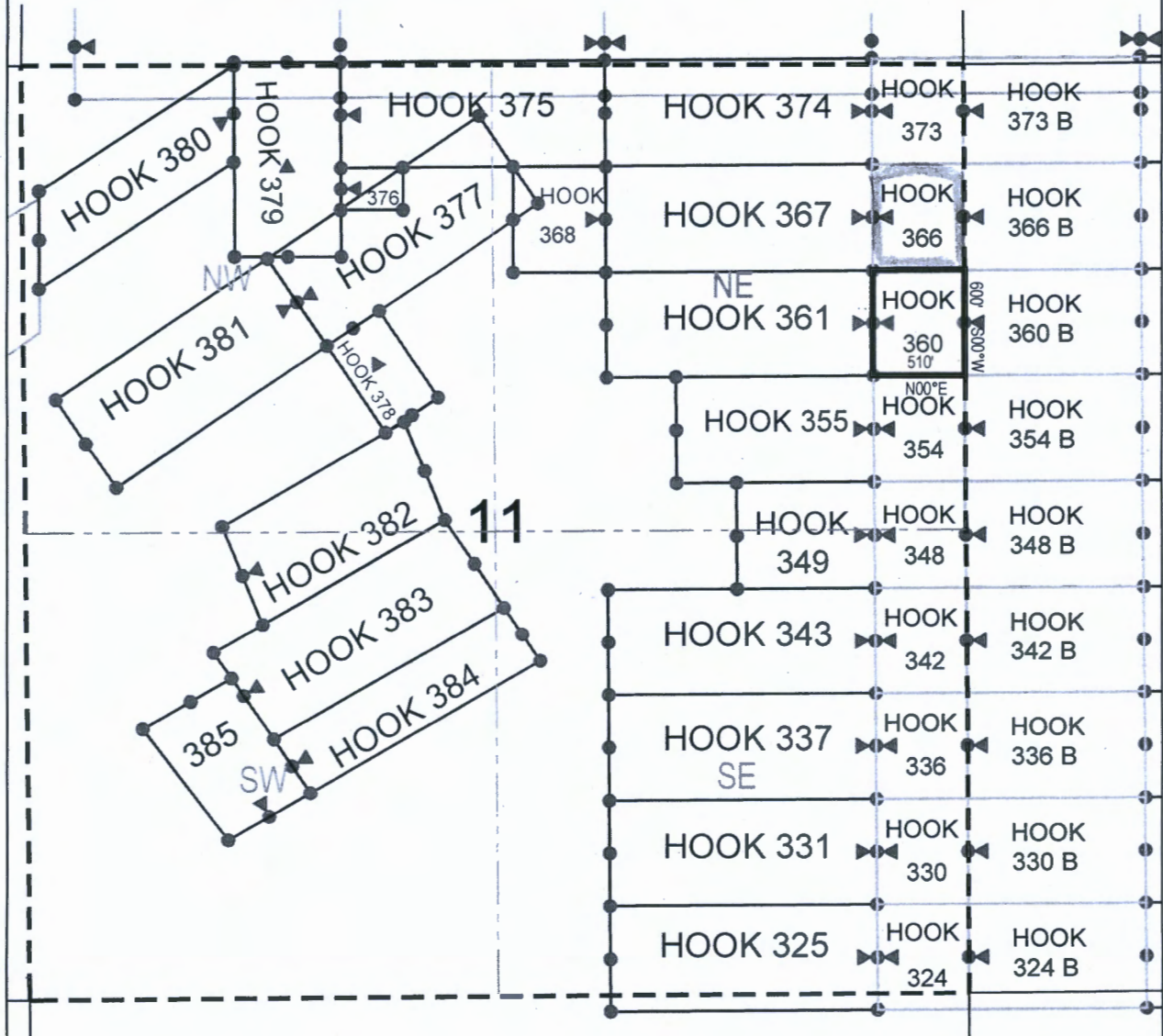
LOCATOR(s): **King-Fisher Land Company** - Agent (printed) **T. Robert Breen**
17505 N 79th Ave Ste 216
Glendale, AZ 85308

(signed) 
PHOENIX, ARIZONA
2020 SEP 24 A 11:45
RECEIVED
BLM AZ STATE OFFICE

AZA 38119

AMC461257

LODE CLAIM LOCATION MAP



● Corner Posts

▲ Location Monuments

Scale: 1"=1000'



1. The above map depicts the **HOOK 360** Amended Lode Claim, which is located in the SE 1/4 of the NE 1/4 and NE 1/4 of the NE 1/4 of Section 11, Township 1 North, Range 15.5 East, Gila & Salt River Base and Meridian, Gila County, Arizona, Globe Mining District.
2. The type of corner and location monuments used are wood 2"x2"x48" posts and metal tags with location information written thereon.
3. The bearings and distances in degrees and feet between claim corners are as depicted on the above map.

When recorded return to:

King-Fisher Land Company
17505 N 79th Ave Ste 216
Glendale, AZ 85308

NOTICE OF MINING CLAIM

1. TYPE OF NOTICE: Location [REDACTED]
2. TYPE OF CLAIM: Lode Placer
3. The name and address of the Locator is:
Name: **King-Fisher Land Company**
Address: **17505 N 79th Ave Ste 216**
City/State/Zip: **Glendale, AZ 85308**
4. The name of the claim is: **HOOK #373, [REDACTED]**
5. **[REDACTED]**
6. The general course of this claim is **east/west** and it is situated in **Gila** County, Arizona.
7. This claim is **510** feet in length and **600** feet in width. This claim runs from the location monument on which this location notice is posted approximately **500** feet in a(n) **easterly** direction to the east end center and **10** feet in a(n) **westerly** direction to the west end center.
8. This claim is marked by six monuments, one at each corner of the claim, and one at each end center of the claim.
9. The location monument on which this notice is posted is situated within Section **11**, Township **1 North**, Range **15 1/2 East**, Gila & Salt River Base and Meridian, **Globe** Mining District, Arizona. This claim encompasses portions of the following quarter section(s), Township(s) and Range(s): **NE 1/4 of the NE 1/4 of Section 11, and SE 1/4 of the SE 1/4 of Section 2, Township 1 North, Range 15.5 East, Gila & Salt River Base and Meridian, Gila County, Arizona, Globe Mining District.**
10. The northeasterly corner of this claim with reference to a natural object or permanent monument is: **42 feet north and 10545 feet west from the northeast corner of Section 7, Township 1 North, Range 16 East, to the northeast corner of said claim.**

DATED AND POSTED on the ground this 21 day of September, 2010.

LOCATOR(s): **King-Fisher Land Company** - Agent (printed) **T. Robert Breen**
17505 N 79th Ave Ste 216
Glendale, AZ 85308

(signed)

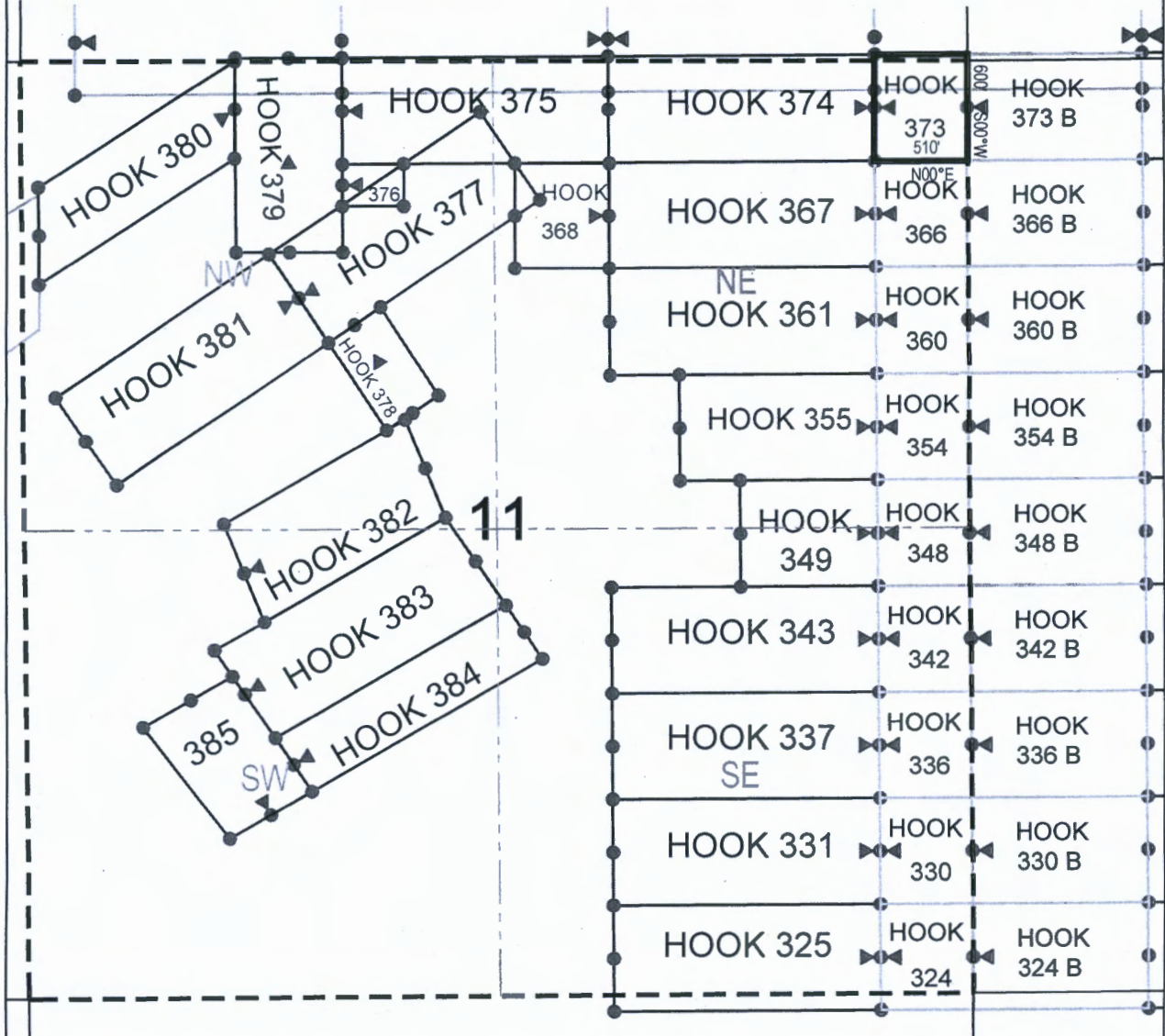
PROCTOR, ARIZONA
2009 SEP 24 A 11:45
RECEIVED
BLM AZ STATE OFFICE

AZA 38119

AZA 38128

AMC461258

LODE CLAIM LOCATION MAP



● Corner Posts

▲ Location Monuments

Scale: 1"=1000'



1. The above map depicts the HOOK 373 Amended Lode Claim, which is located in the NE 1/4 of the NE 1/4 of Section 11, and SE 1/4 of the SE 1/4 of Section 2, Township 1 North, Range 15.5 East, Gila & Salt River Base and Meridian, Gila County, Arizona, Globe Mining District.
2. The type of corner and location monuments used are wood 2"x2"x48" posts and metal tags with location information written thereon.
3. The bearings and distances in degrees and feet between claim corners are as depicted on the above map.

UNITED STATES
DEPARTMENT OF THE INTERIOR
BUREAU OF LAND MANAGEMENT

474 38096

FORM APPROVED
OMB NO. 1004-0114
Expires: April 30, 2023

NOTICE OF INTENT TO LOCATE A LODE OR PLACER MINING CLAIM(S)
AND/OR A TUNNEL SITE(S)
ON LANDS PATENTED UNDER THE STOCK RAISING HOMESTEAD ACT OF 1916,
AS AMENDED BY THE ACT OF APRIL 16, 1993

Homestead Patent Number
1096740

TO ALL WHOM IT MAY CONCERN:

This notice is filed under Public Law No. 103-23 of April 16, 1993 (107 Stat. 60), entitled "An Act to amend the Stock Raising Homestead Act to resolve certain problems regarding subsurface estates, and for other purposes." The undersigned place(s) all interested parties on notice that, within 90 days of filing this notice with the Bureau of Land Management (BLM) and after 30 days from the date of receipt of a copy of this notice by the surface owner(s) of record, the undersigned intend(s) to enter the lands described below to explore for a valuable mineral deposit(s) and to locate a mining claim(s), and/or tunnel site(s), as provided under the mining laws of the United States (30 U.S.C. 22, et seq.). The area covered by this notice and all other notices filed by the undersigned and any affiliate(s) of the undersigned, and which continue to be in effect on the date of this filing does not exceed 6,400 acres of such land in any one State and 1,280 acres of such land for a single entity. This notice, for a single State and surface of ownership, covers the following lands:

SUBDIVISION	SECTION	TOWNSHIP	RANGE	MERIDIAN
SEE EXHIBIT 'A' ATTACHED	12	1N	15.5E	14

in Gila County, State of Arizona

Total acres under this notice 130.27

Name(s), telephone number(s), and mailing address(es) of affected surface owner(s):

Charley Johnson
88 Jones Rance Rd Globe, AZ 85501
(928) 425-3784

Name(s), telephone number(s), and mailing address(es) of affected surface owner(s):

King-Fisher Land Co LLC, Bill King
17505 N 79th Ave Suite 305C Glendale, AZ 85308
(618) 214-3121

Brief description of the proposed casual use exploration activities (i.e., activities that cause no more than a minimal disturbance to the surface resources and do not involve the use of mechanized earth-moving equipment, explosives, the construction of access roads, drill pads, or the use of toxic or hazardous materials):

Staking of BLM minerals while engaging surface owners for access to preform geophysics to study and capture data.

RECEIVED
BLM STATE OFFICE
2020 JUN 25 A 7:54
PHOENIX, ARIZONA

Date(s) on which such activities will take place: 30 days from the date the surface owner receives the NOITL. approx July 20- Sep 20

Attached is a map showing the existing access routes proposed to be used for casual use exploration purposes, primary areas of interest, and types of activities to be conducted.

The above described activities will be managed by:


Name King-Fisher Land Co LLC, Bill King

Mailing Address 17505 N 79th Ave Suite 305C

Glendale, AZ 85308

Phone Number (include area code) (618) 214-3121

Dated this 23rd day of June, 20 20.

Signature of:  (Person)

(Affiliate)

18 U.S.C. 1001 and 43 U.S.C. 1212 make it a crime for any person knowingly and willfully to make to any department or agency of the United States any false, fictitious or fraudulent statements or representations as to any matter within its jurisdiction.

NOTICES

The Privacy Act and 43 CFR 2.48(d) require that you be furnished with the following information in connection with the information requested by this form.

AUTHORITY: 43 U.S.C. 299(b) and 43 CFR subpart 3814 and part 3838 permit collection of the information requested by this form.

PRINCIPAL PURPOSE: The BLM will use the information you provide to verify that you have complied with the pre-location requirements at 43 U.S.C. 299(b) and 43 CFR subpart 3814 and part 3838, and are therefore qualified to locate and record mining claims on land patented under the Stock Raising Homestead Act.

ROUTINE USES: The BLM will only disclose this information in accordance with the provisions at 43 CFR 2.56(b) and (c).

EFFECT OF NOT PROVIDING INFORMATION: Disclosure of the requested information is required by 43 U.S.C. 299(b) and 43 CFR subpart 3814 and part 3838 for mining claimants who desire to locate a mining claim or tunnel site on land previously patented under the Stock Raising Homestead Act. Failure to comply and submit all the requested information or to complete this form will delay the BLM's processing of the form or may preclude the BLM's acceptance of your notice of intent to locate (NOITL) a mining claim or site on lands patented under the Stock Raising Homestead Act. Failure to comply with the requirements of 43 U.S.C. 299(b) and 43 CFR subpart 3814 and part 3838 will void your NOITL. Mining claims or sites located under a void NOITL are null and void from the beginning and will be cancelled by the BLM.

RELEVANT SYSTEM OF RECORDS NOTICE (SORN) CITATION: The Recordation of Mining Claims SORN may be found at 47 FR 55326 (December 8, 1982).

The Paperwork Reduction Act requires us to tell you that:

The BLM collects this information to determine whether or not you are qualified to locate a lode or placer mining claim and/or tunnel site on lands patented under the Stock Raising Homestead Act.

Submission of the requested information is necessary to obtain or retain a benefit.

You do not have to respond to this or any other Federal agency-sponsored information collection unless it displays a currently valid OMB control number.

BURDEN HOURS STATEMENT: Public reporting burden for this form is estimated to average 25 minutes per response, including the time for reviewing instructions, gathering and maintaining data, and completing and reviewing the form. You may submit comments regarding the burden estimate or any other aspect of this form to: U.S. Department of the Interior, Bureau of Land Management (1004-0114), Bureau Information Collection Clearance Officer (WO-630), 1849 C St., N.W., Mail Stop 401 LS, Washington, D.C. 20240.

RECEIVED
BUREAU OF LAND MANAGEMENT
2020 JUN 25 A 7:54
PHOENIX, ARIZONA

EXHIBIT 'A'

BEING A PORTION OF SECTION 12, TOWNSHIP 1 NORTH, RANGE 15.5 EAST:

- E/2 W/2 ¹⁶⁰SE/4;
- W/2 E/2 SE/4;
- W/2 NE/4 NE/4 SE/4;
- Part of E/2 ⁵NW/4 ¹⁰NW/4 ⁴⁰SE/4; ¹⁶⁰
- Part of E/2 SW/4 NW/4 SE/4;
- Part of E/2 NW/4 SW/4 SE/4;
- Part of E/2 SW/4 SW/4 SE/4;
- Part of E/2 NE/4 NE/4 SE/4;
- Part of W/2 SE/4 NE/4 SE/4;
- Part of W/2 NE/4 SE/4 SE/4;
- Part of W/2 SE/4 SE/4 SE/4;
- Part of N/2 NW/4 NE/4 NW/4;
- Part of N/2 NE/4 NE/4 NW/4;
- Part of N/2 NW/4 NW/4 NE/4;
- Part of N/2 NE/4 NW/4 NE/4;
- Part of N/2 NW/4 NE/4 NE/4;
- Part of N/2 NE/4 NE/4 NE/4

RECEIVED
RECORDS SECTION
2000 JUN 25 A 7:54
PHOENIX, ARIZONA

SENDER: COMPLETE THIS SECTION	COMPLETE THIS SECTION ON DELIVERY																	
<ul style="list-style-type: none"> Complete items 1, 2, and 3. Print your name and address on the reverse so that we can return the card to you. Attach this card to the back of the mailpiece, or on the front if space permits. 	<p>A. Signature <input checked="" type="checkbox"/> <i>Mary Johnson</i> <input type="checkbox"/> Agent <input type="checkbox"/> Addressee</p> <p>B. Received by (Printed Name) <i>Mary Johnson</i></p> <p>C. Date of Delivery</p>																	
<p>1. Article Addressed to: Charley Johnson 88 Jones Ranch Rd Globe AZ 85501</p>	<p>D. Is delivery address different from item 1? <input type="checkbox"/> Yes If YES, enter delivery address below: <input type="checkbox"/> No</p> <p style="text-align: center;">GLOBE, AZ 85501 AZA# 38096</p>																	
<p>2. Article Number (Transfer from service label) 7019 1640 0000 9516 4867</p>	<p>3. Service Type</p> <table border="0"> <tr> <td><input type="checkbox"/> Adult Signature</td> <td><input type="checkbox"/> Priority Mail Express®</td> </tr> <tr> <td><input type="checkbox"/> Adult Signature Restricted Delivery</td> <td><input type="checkbox"/> Registered Mail™</td> </tr> <tr> <td><input type="checkbox"/> Certified Mail®</td> <td><input type="checkbox"/> Registered Mail Restricted Delivery</td> </tr> <tr> <td><input type="checkbox"/> Certified Mail Restricted Delivery</td> <td><input type="checkbox"/> Return Receipt for Merchandise</td> </tr> <tr> <td><input type="checkbox"/> Collect on Delivery</td> <td><input type="checkbox"/> Signature Confirmation™</td> </tr> <tr> <td><input type="checkbox"/> Collect on Delivery Restricted Delivery</td> <td><input type="checkbox"/> Signature Confirmation Restricted Delivery</td> </tr> <tr> <td><input type="checkbox"/> Insured Mail</td> <td></td> </tr> <tr> <td><input type="checkbox"/> Insured Mail Restricted Delivery (over \$500)</td> <td></td> </tr> </table>		<input type="checkbox"/> Adult Signature	<input type="checkbox"/> Priority Mail Express®	<input type="checkbox"/> Adult Signature Restricted Delivery	<input type="checkbox"/> Registered Mail™	<input type="checkbox"/> Certified Mail®	<input type="checkbox"/> Registered Mail Restricted Delivery	<input type="checkbox"/> Certified Mail Restricted Delivery	<input type="checkbox"/> Return Receipt for Merchandise	<input type="checkbox"/> Collect on Delivery	<input type="checkbox"/> Signature Confirmation™	<input type="checkbox"/> Collect on Delivery Restricted Delivery	<input type="checkbox"/> Signature Confirmation Restricted Delivery	<input type="checkbox"/> Insured Mail		<input type="checkbox"/> Insured Mail Restricted Delivery (over \$500)	
<input type="checkbox"/> Adult Signature	<input type="checkbox"/> Priority Mail Express®																	
<input type="checkbox"/> Adult Signature Restricted Delivery	<input type="checkbox"/> Registered Mail™																	
<input type="checkbox"/> Certified Mail®	<input type="checkbox"/> Registered Mail Restricted Delivery																	
<input type="checkbox"/> Certified Mail Restricted Delivery	<input type="checkbox"/> Return Receipt for Merchandise																	
<input type="checkbox"/> Collect on Delivery	<input type="checkbox"/> Signature Confirmation™																	
<input type="checkbox"/> Collect on Delivery Restricted Delivery	<input type="checkbox"/> Signature Confirmation Restricted Delivery																	
<input type="checkbox"/> Insured Mail																		
<input type="checkbox"/> Insured Mail Restricted Delivery (over \$500)																		
<p>PS Form 3811, July 2015 PSN 7530-02-000-9053</p> <p style="text-align: right;">Domestic Return Receipt</p>																		

SENDER: COMPLETE THIS SECTION	COMPLETE THIS SECTION ON DELIVERY																	
<ul style="list-style-type: none"> Complete items 1, 2, and 3. Print your name and address on the reverse so that we can return the card to you. Attach this card to the back of the mailpiece, or on the front if space permits. 	<p>A. Signature <input checked="" type="checkbox"/> <i>Rita Fuqate</i> <input type="checkbox"/> Agent <input type="checkbox"/> Addressee</p> <p>B. Received by (Printed Name) <i>RITA FUQATE</i></p> <p>C. Date of Delivery</p>																	
<p>1. Article Addressed to: Rita Fuqate PO Box 167 Globe AZ 85502</p>	<p>D. Is delivery address different from item 1? <input type="checkbox"/> Yes If YES, enter delivery address below: <input type="checkbox"/> No</p> <p style="text-align: center;">GLOBE, AZ 85501 JUL - 3 2020 AZA# 38098</p>																	
<p>2. Article Number (Transfer from service label) 7020 0090 0001 0223 0073</p>	<p>3. Service Type</p> <table border="0"> <tr> <td><input type="checkbox"/> Adult Signature</td> <td><input type="checkbox"/> Priority Mail Express®</td> </tr> <tr> <td><input type="checkbox"/> Adult Signature Restricted Delivery</td> <td><input type="checkbox"/> Registered Mail™</td> </tr> <tr> <td><input type="checkbox"/> Certified Mail®</td> <td><input type="checkbox"/> Registered Mail Restricted Delivery</td> </tr> <tr> <td><input type="checkbox"/> Certified Mail Restricted Delivery</td> <td><input type="checkbox"/> Return Receipt for Merchandise</td> </tr> <tr> <td><input type="checkbox"/> Collect on Delivery</td> <td><input type="checkbox"/> Signature Confirmation™</td> </tr> <tr> <td><input type="checkbox"/> Collect on Delivery Restricted Delivery</td> <td><input type="checkbox"/> Signature Confirmation Restricted Delivery</td> </tr> <tr> <td><input type="checkbox"/> Insured Mail</td> <td></td> </tr> <tr> <td><input type="checkbox"/> Insured Mail Restricted Delivery (over \$500)</td> <td></td> </tr> </table>		<input type="checkbox"/> Adult Signature	<input type="checkbox"/> Priority Mail Express®	<input type="checkbox"/> Adult Signature Restricted Delivery	<input type="checkbox"/> Registered Mail™	<input type="checkbox"/> Certified Mail®	<input type="checkbox"/> Registered Mail Restricted Delivery	<input type="checkbox"/> Certified Mail Restricted Delivery	<input type="checkbox"/> Return Receipt for Merchandise	<input type="checkbox"/> Collect on Delivery	<input type="checkbox"/> Signature Confirmation™	<input type="checkbox"/> Collect on Delivery Restricted Delivery	<input type="checkbox"/> Signature Confirmation Restricted Delivery	<input type="checkbox"/> Insured Mail		<input type="checkbox"/> Insured Mail Restricted Delivery (over \$500)	
<input type="checkbox"/> Adult Signature	<input type="checkbox"/> Priority Mail Express®																	
<input type="checkbox"/> Adult Signature Restricted Delivery	<input type="checkbox"/> Registered Mail™																	
<input type="checkbox"/> Certified Mail®	<input type="checkbox"/> Registered Mail Restricted Delivery																	
<input type="checkbox"/> Certified Mail Restricted Delivery	<input type="checkbox"/> Return Receipt for Merchandise																	
<input type="checkbox"/> Collect on Delivery	<input type="checkbox"/> Signature Confirmation™																	
<input type="checkbox"/> Collect on Delivery Restricted Delivery	<input type="checkbox"/> Signature Confirmation Restricted Delivery																	
<input type="checkbox"/> Insured Mail																		
<input type="checkbox"/> Insured Mail Restricted Delivery (over \$500)																		
<p>PS Form 3811, July 2015 PSN 7530-02-000-9053</p> <p style="text-align: right;">Domestic Return Receipt</p>																		

SENDER: COMPLETE THIS SECTION	COMPLETE THIS SECTION ON DELIVERY															
<ul style="list-style-type: none"> Complete items 1, 2, and 3. Print your name and address on the reverse so that we can return the card to you. Attach this card to the back of the mailpiece, or on the front if space permits. 	<p>A. Signature <input checked="" type="checkbox"/> <i>H Rivora</i> <input type="checkbox"/> Agent <input type="checkbox"/> Addressee</p> <p>B. Received by (Printed Name) <i>SN 02 C19</i></p> <p>C. Date of Delivery <i>06-26-2020</i></p>															
<p>1. Article Addressed to: Steve Rivera 615 Fegan St Globe AZ 85501</p>	<p>D. Is delivery address different from item 1? <input type="checkbox"/> Yes If YES, enter delivery address below: <input type="checkbox"/> No</p> <p style="text-align: center;">AZA# 38102 38102</p>															
<p>2. Article Number (Transfer from service label) 7020 0090 0001 0223 0073</p>	<p>3. Service Type</p> <table border="0"> <tr> <td><input type="checkbox"/> Adult Signature</td> <td><input type="checkbox"/> Priority Mail Express®</td> </tr> <tr> <td><input type="checkbox"/> Adult Signature Restricted Delivery</td> <td><input type="checkbox"/> Registered Mail™</td> </tr> <tr> <td><input type="checkbox"/> Certified Mail®</td> <td><input type="checkbox"/> Registered Mail Restricted Delivery</td> </tr> <tr> <td><input type="checkbox"/> Certified Mail Restricted Delivery</td> <td><input type="checkbox"/> Return Receipt for Merchandise</td> </tr> <tr> <td><input type="checkbox"/> Collect on Delivery</td> <td><input type="checkbox"/> Signature Confirmation™</td> </tr> <tr> <td><input type="checkbox"/> Collect on Delivery Restricted Delivery</td> <td><input type="checkbox"/> Signature Confirmation Restricted Delivery</td> </tr> <tr> <td><input type="checkbox"/> Insured Mail</td> <td></td> </tr> </table>		<input type="checkbox"/> Adult Signature	<input type="checkbox"/> Priority Mail Express®	<input type="checkbox"/> Adult Signature Restricted Delivery	<input type="checkbox"/> Registered Mail™	<input type="checkbox"/> Certified Mail®	<input type="checkbox"/> Registered Mail Restricted Delivery	<input type="checkbox"/> Certified Mail Restricted Delivery	<input type="checkbox"/> Return Receipt for Merchandise	<input type="checkbox"/> Collect on Delivery	<input type="checkbox"/> Signature Confirmation™	<input type="checkbox"/> Collect on Delivery Restricted Delivery	<input type="checkbox"/> Signature Confirmation Restricted Delivery	<input type="checkbox"/> Insured Mail	
<input type="checkbox"/> Adult Signature	<input type="checkbox"/> Priority Mail Express®															
<input type="checkbox"/> Adult Signature Restricted Delivery	<input type="checkbox"/> Registered Mail™															
<input type="checkbox"/> Certified Mail®	<input type="checkbox"/> Registered Mail Restricted Delivery															
<input type="checkbox"/> Certified Mail Restricted Delivery	<input type="checkbox"/> Return Receipt for Merchandise															
<input type="checkbox"/> Collect on Delivery	<input type="checkbox"/> Signature Confirmation™															
<input type="checkbox"/> Collect on Delivery Restricted Delivery	<input type="checkbox"/> Signature Confirmation Restricted Delivery															
<input type="checkbox"/> Insured Mail																
<p>PS Form 3811, July 2015 PSN 7530-02-000-9053</p> <p style="text-align: right;">Domestic Return Receipt</p>																

Account: R037668

Location

Parcel Number 20509001R
Tax Area 0100 - District 0100
Situs Address
Legal Summary Section: 12 Township: 01N
Range: 15.5E A POR COMM AT THE SE COR
OF SEC 12 T1N R15.5E; TH S89D36'10"W,
814.44' TO POB; TH S89D36'10"W, 1381.26'; TH
NORTH, 2646.81'; TH EAST, 2035.07'; TH
S10D49'13"W, 2581.96'; TH S89D36'10"E,
169.83'; TH S0D23'50"E, 100.0 TO POB AS
SHOWN ON ROS 4022 SEC 12 T1N R15.5E =
107.73 AC (OUT OF 205-09-001E, -001K &
-001L)

Owner Information

Owner Name JOHNSON CHARLEY E
TRUSTEE, JOHNSON CHARLEY E
REVOCABLE LIVING TRUST
Owner Address 88 JONES RANCH RD
GLOBE, AZ 85501

Assessment History (2020)

Full Cash Value (FCV)	\$1,742
Limited Property Value (LPV)	\$1,742
Primary Assessed	\$261
Secondary Assessed	\$261

Tax Area: 0100 **Primary Rate:** 0.104704
Secondary Rate: 0.0038780

<u>Legal Class</u>	<u>FCV</u>	<u>LPV</u>	<u>Primary Assessed</u>	<u>Secondary Assessed</u>
02.R	\$1,742	\$1,742	\$261	\$261

Transfers

<u>Sale Date</u>	<u>Sale Price</u>	<u>Doc Description</u>
<u>04/06/2012</u>	<u>\$0</u>	<u>CORRECTION DEED</u>
<u>03/01/2018</u>	<u>\$189,501</u>	<u>TRUSTEE'S DEED</u>

Images

- [GIS](#)



RECEIVED
BLM-AZ STATE OFFICE
2020 JUN 25 A 7:54
PHOENIX, ARIZONA

Account: R037666

Location

Parcel Number 20509001P
Tax Area 0100 - District 0100
Situs Address 87 N Elton Jones Ranch RD
Legal Summary Section: 12 Township: 01N
 Range: 15.5E A POR COMM AT THE NE
 COR OF SEC 12 T1N R15.5E; TH
 S89D39'08"W, 144.24'; TH S02D23'45"E,
 56.68' TO POB; TH S72D06'31"E, 19.86'; TH
 S61D56'23"E, 49.62'; TH S53D19'01"E, 92.64';
 TH ALG LFT CRV, 6.01'; TH S0D0'47"E,
 194.25'; TH WEST, 180.48'; TH N0D12'24"W,
 18.94'; TH N25D48'19"W, 159.0; TH
 N11D48'41"W, 38.68'; TH N21D43'19"E,
 51.79'; TH N08D33'01"E, 24.80'; TH
 N39D40'48"E, 22.17'; TH N55D02'23"E, 3.62';
 TH N83D26'26"E, 10.93'; TH S89D47'59"E,
 32.74'; TH S72D06'31"E, 33.8' TO POB AS
 SHOWN ON ROS 4022 SEC 12 T1N R15.5E =
 1.35AC (OUT OF 205-09-001E, -001K
 &-001L)

Owner Information

Owner Name JOHNSON CHARLEY E
 TRUSTEE, JOHNSON CHARLEY E
 REVOCABLE LIVING TRUST
Owner Address 88 JONES RANCH RD
 GLOBE, AZ 85501

Assessment History (2020)

Full Cash Value (FCV)	\$174,128
Limited Property Value (LPV)	\$147,428
Primary Assessed	\$14,743
Secondary Assessed	\$17,413

Tax Area: 0100 **Primary Rate:** 0.104704
Secondary Rate: 0.0038780


Legal Class	FCV	LPV	Primary Assessed	Secondary Assessed
04.1	\$174,128	\$147,428	\$14,743	\$17,413

Transfers

Sale Date	Sale Price	Doc Description
<u>04/06/2012</u>	<u>\$0</u>	<u>CORRECTION DEED</u>
<u>03/01/2018</u>	<u>\$189,501</u>	<u>TRUSTEE'S DEED</u>

Images

- [Photo](#)
- [GIS](#)



RECEIVED
 DEL MAR STATE OFFICE
 2020 JUN 25 A 7:54
 PHOENIX, ARIZONA

Account: R037670

Location

Parcel Number 20509001T
Tax Area 0100 - District 0100
Situs Address 88 N Elton Jones Ranch RD
Legal Summary Section: 12 Township: 01N
 Range: 15.5E A POR COMM AT NE COR OF
 SEC 12 T1N R15.5E; TH N89D50'43"E, 271.46';
 TH SWLY ALG RGT CRV, 504.45'; TH
 N01D34'47"W, 96.71'; TH NLY ALG RGT CRV,
 71.54'; TH N02D42'49"E, 21.17'; TH
 N09D45'23"E, 60.96'; TH N03D35'56"E, 24.56';
 TH NWLY ALG LFT CRV, 71.81'; TH
 N57D21'13"W, 23.77'; TH N74D34'09"W, 41.0';
 TH N87D25'48"W, 69.16'; TH NWLY ALG RGT
 CRV, 49.12'; TH N53D19'01"W, 93.78'; TH
 N61D56'23"W, 52.08'; TH N72D06'31"W,
 57.32'; TH N89D47'59"W, 35.96'; TH
 S83D26'26"W, 15.61'; TH S55D02'23"W, 9.44';
 TH S39D40'48"W, 47.52'; TH S49D22'30"W,
 33.98'; TH N46D05'56"W, 31.44'; TH
 S42D45'23"W, 47.58'; TH SWRLY ALG LFT
 CRV, 31.85'; TH N09D23'58"E, 15.05'; TH
 WEST, 174.15'; TH S0D06'52"E, 99.74'; TH
 S89D39'08"W, 3047.85'; TH N0D30'22"W,
 261.54'; TH N89D39'08"E, 3582.57' TO POB
 EXC A WELLSITE DESC AS TH
 S81D09'21"W, 69.0' TO POB; TH S06D52'20"W,
 110.0'; TH N83D07'40"W, 12.0'; TH
 N06D52'20"E, 12.0'; TH S83D07'40"E, 12.0' TO
 POB AS SHOWN ON ROS 4022 SEC 12 T1N
 R15.5E = 21.19AC (OUT OF 205-09-001E,
 -001K &-001L)

Owner Information

Owner Name JOHNSON CHARLEY E
 TRSTE/TRST
Owner Address 88 JONES RANCH RD
 GLOBE, AZ 85501

Assessment History (2020)

Full Cash Value (FCV) \$27,464
Limited Property Value (LPV) \$27,147
Primary Assessed \$3,198
Secondary Assessed \$3,236

Tax Area: 0100 **Primary Rate:** 0.104704
Secondary Rate: 0.0038780

Legal Class	FCV	LPV	Primary Assessed	Secondary Assessed
02.R	\$9,772	\$9,659	\$1,449	\$1,466
03.1	\$17,692	\$17,488	\$1,749	\$1,770

Transfers

Sale Date	Sale Price	Doc Description
04/06/2012	\$0	CORRECTION DEED

Images

- [Photo](#)
- [GIS](#)



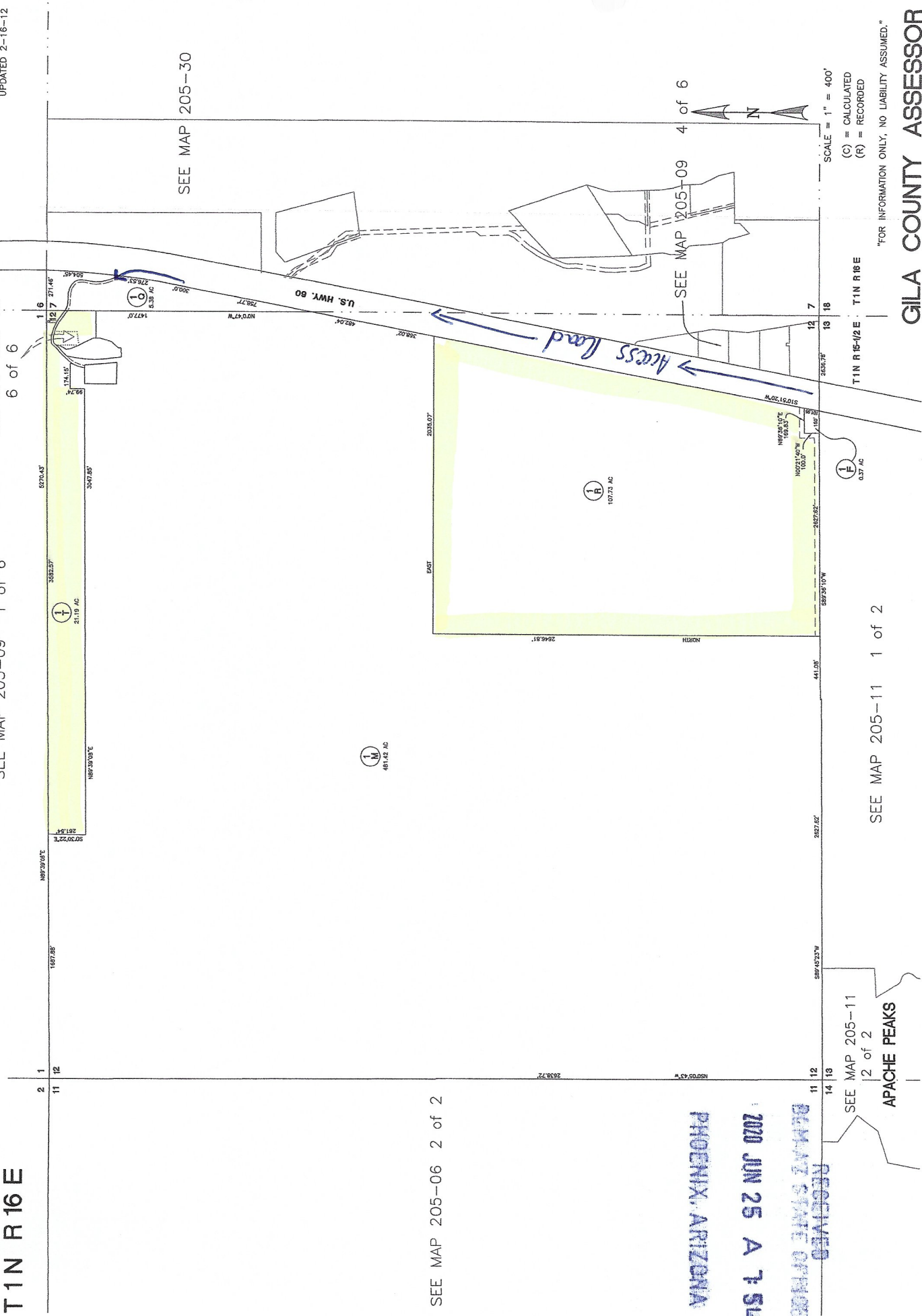
RECEIVED
 DEWAZ STATE OFFICE
 2020 JUN 25 A 7:54
 PHOENIX, ARIZONA

SECTION 12
T1N R15-1/2 E AND
PT NW 1/4 SECTION 7
T1N R16 E

TONTO NATIONAL FOREST
SEE MAP 205-09 1 of 6

T1N R15-1/2 E T1N R16 E
SEE MAP 205-09
6 of 6

205-09
5 of 6
CODE 0100
UPDATED 2-16-12



SEE MAP 205-06 2 of 2

PHOENIX, ARIZONA

2020 JUN 25 A 7 54

RECEIVED
DEPUTY STATE OFFICE

SEE MAP 205-11
2 of 2

APACHE PEAKS

SEE MAP 205-11 1 of 2

SCALE = 1" = 400'
(C) = CALCULATED
(R) = RECORDED

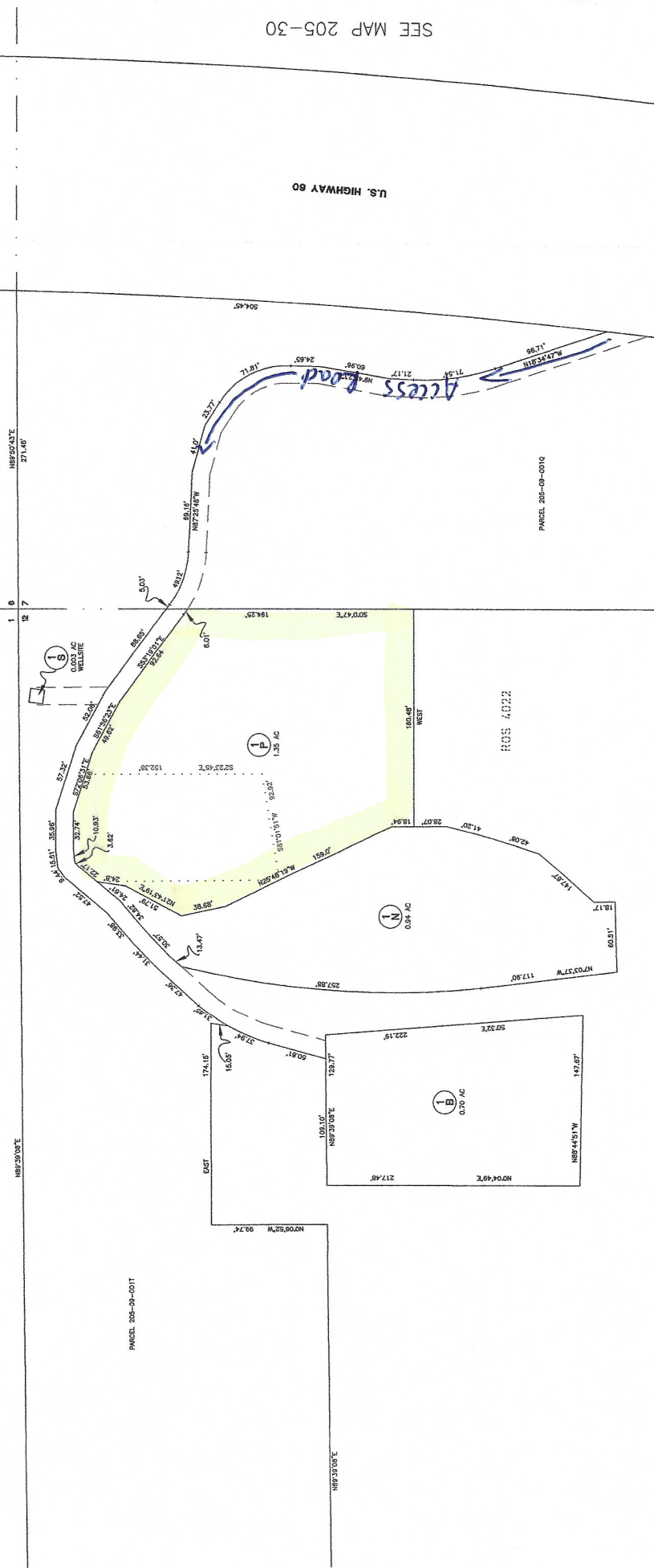
"FOR INFORMATION ONLY, NO LIABILITY ASSUMED."

GILA COUNTY ASSESSOR

SECTION 12 T1N R15 1/2 E
SECTION 7 T1N R16 E

205-09
6 of 6
CODE 0100
UPDATED 4-4-12

SEE MAP 205-09 1 of 6



SEE MAP 205-09 5 of 6

RECEIVED
DEMAZ STATE OFFICE
2020 JUN 25 A 7:54
PHOENIX, ARIZONA

SCALE = 1" = 60'
(C) = CALCULATED
(R) = RECORDED

"FOR INFORMATION ONLY, NO LIABILITY ASSUMED."

GILA COUNTY ASSESSOR

SEE MAP 205-30

The United States of America,

To all to whom these presents shall come, Greeting:

WHEREAS, a Certificate of the Register of the Land Office at **Phoenix, Arizona,**
 has been deposited in the General Land Office, whereby it appears that, pursuant to the Act of Congress of May 20, 1862,
 "To Secure Homesteads to Actual Settlers on the Public Domain," and the acts supplemental thereto, the claim of
Kinney Buron Scarborough
 has been established and duly consummated, in conformity to law, for the **Section twelve in Township one**
north of Range fifteen and one-half east of the Gila and Salt River Merid-
ian, Arizona, containing six hundred forty acres,

according to the Official Plat of the Survey of the said Land, on file in the GENERAL LAND OFFICE:

NOW KNOW YE, That there is, therefore, granted by the UNITED STATES unto the said claimant the tract of Land above described;
 TO HAVE AND TO HOLD the said tract of Land, with the appurtenances thereof, unto the said claimant and to the heirs and assigns of
 the said claimant forever; subject to any vested and accrued water rights for mining, agricultural, manufacturing, or other purposes, and
 rights to ditches and reservoirs used in connection with such water rights, as may be recognized and acknowledged by the local customs, laws,
 and decisions of courts; and there is reserved from the lands hereby granted, a right of way thereon for ditches or canals constructed by the
 authority of the United States. Excepting and reserving, however, to the United States all the coal and other minerals in the lands so entered
 and patented, together with the right to prospect for, mine, and remove the same pursuant to the provisions and limitations of the Act of
 December 29, 1916 (39 Stat., 862).

IN TESTIMONY WHEREOF, I, **Franklin D. Roosevelt,**

President of the United States of America, have caused these letters to be made
 Patent, and the seal of the General Land Office to be hereunto affixed.

GIVEN under my hand, at the City of Washington, the **TWENTY-FIFTH**

(SEAL)

day of **APRIL** In the year of our Lord one thousand
 nine hundred and **THIRTY-EIGHT** and of the Independence of the
 United States the one hundred and **SIXTY-SECOND**

By the President:

By

Franklin D. Roosevelt
Jeanne Kavanaugh
Charles S. Adams

Secretary

Recorder of the General Land Office.

1096740

RECORD OF PATENTS: Patent Number

RECEIVED
 DEPARTMENT OF THE INTERIOR
 2020 JUN 25 A 7:54
 PHOENIX, ARIZONA

UNITED STATES
DEPARTMENT OF THE INTERIOR
BUREAU OF LAND MANAGEMENT

AZ438119

FORM APPROVED
OMB NO. 1004-0114
Expires: April 30, 2023

NOTICE OF INTENT TO LOCATE A LODE OR PLACER MINING CLAIM(S)
AND/OR A TUNNEL SITE(S)
ON LANDS PATENTED UNDER THE STOCK RAISING HOMESTEAD ACT OF 1916,
AS AMENDED BY THE ACT OF APRIL 16, 1993

Homestead Patent Number
1017769

TO ALL WHOM IT MAY CONCERN:

This notice is filed under Public Law No. 103-23 of April 16, 1993 (107 Stat. 60), entitled "An Act to amend the Stock Raising Homestead Act to resolve certain problems regarding subsurface estates, and for other purposes." The undersigned place(s) all interested parties on notice that, within 90 days of filing this notice with the Bureau of Land Management (BLM) and after 30 days from the date of receipt of a copy of this notice by the surface owner(s) of record, the undersigned intend(s) to enter the lands described below to explore for a valuable mineral deposit(s) and to locate a mining claim(s), and/or tunnel site(s), as provided under the mining laws of the United States (30 U.S.C. 22, et seq.). The area covered by this notice and all other notices filed by the undersigned and any affiliate(s) of the undersigned, and which continue to be in effect on the date of this filing does not exceed 6,400 acres of such land in any one State and 1,280 acres of such land for a single entity. This notice, for a single State and surface of ownership, covers the following lands:

SUBDIVISION	SECTION	TOWNSHIP	RANGE	MERIDIAN
E/2 NE/4; Lot 3; Lot 7; Lot 8; Lot 10; Lot 11	11	1N	15.5E	14

in Gila County, State of Arizona

Total acres under this notice 237.14

Name(s), telephone number(s), and mailing address(es) of affected surface owner(s):

Stewart Kessen & Stephanie Beck
PO Box 174 Globe, AZ 85502
(928) 812-0882

Name(s), telephone number(s), and mailing address(es) of affected surface owner(s):

King-Fisher Land Co LLC, Bill King
17505 N 79th Ave Suite 305C Glendale, AZ 85308
(618) 214-3121

Brief description of the proposed casual use exploration activities (i.e., activities that cause no more than a minimal disturbance to the surface resources and do not involve the use of mechanized earth-moving equipment, explosives, the construction of access roads, drill pads, or the use of toxic or hazardous materials):

Staking of BLM minerals while engaging surface owners for access to preform geophysics to study and capture data.

RECEIVED
BUREAU OF LAND MANAGEMENT
PHOENIX, ARIZONA
2020 JUN 25 A 8:05

Date(s) on which such activities will take place: 30 days from the date the surface owner receives the NOITL. approx July 20- Sep 20

Attached is a map showing the existing access routes proposed to be used for casual use exploration purposes, primary areas of interest, and types of activities to be conducted.


The above described activities will be managed by:

Name King-Fisher Land Co LLC, Bill King

Mailing Address 17505 N 79th Ave Suite 305C
Glendale, AZ 85308

Phone Number (include area code) (618) 214-3121

Dated this 23rd day of June, 20 20.

Signature of:  _____
(Person) (Affiliate)

18 U.S.C. 1001 and 43 U.S.C. 1212 make it a crime for any person knowingly and willfully to make to any department or agency of the United States any false, fictitious or fraudulent statements or representations as to any matter within its jurisdiction.

NOTICES

The Privacy Act and 43 CFR 2.48(d) require that you be furnished with the following information in connection with the information requested by this form.

AUTHORITY: 43 U.S.C. 299(b) and 43 CFR subpart 3814 and part 3838 permit collection of the information requested by this form.

PRINCIPAL PURPOSE: The BLM will use the information you provide to verify that you have complied with the pre-location requirements at 43 U.S.C. 299(b) and 43 CFR subpart 3814 and part 3838, and are therefore qualified to locate and record mining claims on land patented under the Stock Raising Homestead Act.

ROUTINE USES: The BLM will only disclose this information in accordance with the provisions at 43 CFR 2.56(b) and (c).

EFFECT OF NOT PROVIDING INFORMATION: Disclosure of the requested information is required by 43 U.S.C. 299(b) and 43 CFR subpart 3814 and part 3838 for mining claimants who desire to locate a mining claim or tunnel site on land previously patented under the Stock Raising Homestead Act. Failure to comply and submit all the requested information or to complete this form will delay the BLM's processing of the form or may preclude the BLM's acceptance of your notice of intent to locate (NOITL) a mining claim or site on lands patented under the Stock Raising Homestead Act. Failure to comply with the requirements of 43 U.S.C. 299(b) and 43 CFR subpart 3814 and part 3838 will void your NOITL. Mining claims or sites located under a void NOITL are null and void from the beginning and will be cancelled by the BLM.

RELEVANT SYSTEM OF RECORDS NOTICE (SORN) CITATION: The Recordation of Mining Claims SORN may be found at 47 FR 55326 (December 8, 1982).

The Paperwork Reduction Act requires us to tell you that:
The BLM collects this information to determine whether or not you are qualified to locate a lode or placer mining claim and/or tunnel site on lands patented under the Stock Raising Homestead Act.
Submission of the requested information is necessary to obtain or retain a benefit.
You do not have to respond to this or any other Federal agency-sponsored information collection unless it displays a currently valid OMB control number.

BURDEN HOURS STATEMENT: Public reporting burden for this form is estimated to average 25 minutes per response, including the time for reviewing instructions, gathering and maintaining data, and completing and reviewing the form. You may submit comments regarding the burden estimate or any other aspect of this form to: U.S. Department of the Interior, Bureau of Land Management (1004-0114), Bureau Information Collection Clearance Officer (WO-630), 1849 C St., N.W., Mail Stop 401 LS, Washington, D.C. 20240.

PHOENIX, ARIZONA
2020 JUN 25 A 8:00
RECEIVED
BLM NAT STATE OFFICE

SENDER: COMPLETE THIS SECTION	COMPLETE THIS SECTION ON DELIVERY																
<ul style="list-style-type: none"> Complete items 1, 2, and 3. Print your name and address on the reverse so that we can return the card to you. Attach this card to the back of the mailpiece, or on the front if space permits. 	<p>A. Signature <input checked="" type="checkbox"/> <i>Jack D. Speer</i> <input type="checkbox"/> Agent <input type="checkbox"/> Addressee</p>																
<p>1. Article Addressed to: Jack Speer PO Box 658 Globe AZ 85502</p>	<p>B. Received by (Printed Name) <i>Jack D. Speer</i> C. Date of Delivery</p>																
<p>2. Article Number (Transfer from service label) 019 1640 0000 9516 104836</p>	<p>D. Is delivery address different from item 1? <input type="checkbox"/> Yes If YES, enter delivery address below: <input type="checkbox"/> No</p> <p style="text-align: right; font-size: 1.5em;">AZA# 38118</p>																
<p>3 Form 3811, July 2015 PSN 7530-02-000-9053</p>	<p>3. Service Type</p> <table border="0"> <tr> <td><input type="checkbox"/> Adult Signature</td> <td><input type="checkbox"/> Priority Mail Express®</td> </tr> <tr> <td><input type="checkbox"/> Adult Signature Restricted Delivery</td> <td><input type="checkbox"/> Registered Mail™</td> </tr> <tr> <td><input type="checkbox"/> Certified Mail®</td> <td><input type="checkbox"/> Registered Mail Restricted Delivery</td> </tr> <tr> <td><input type="checkbox"/> Certified Mail Restricted Delivery</td> <td><input type="checkbox"/> Return Receipt for Merchandise</td> </tr> <tr> <td><input type="checkbox"/> Collect on Delivery</td> <td><input type="checkbox"/> Signature Confirmation™</td> </tr> <tr> <td><input type="checkbox"/> Collect on Delivery Restricted Delivery</td> <td><input type="checkbox"/> Signature Confirmation Restricted Delivery</td> </tr> <tr> <td><input type="checkbox"/> Insured Mail</td> <td></td> </tr> <tr> <td><input type="checkbox"/> Insured Mail Restricted Delivery (over \$500)</td> <td></td> </tr> </table> <p style="text-align: right;">Domestic Return Receipt</p>	<input type="checkbox"/> Adult Signature	<input type="checkbox"/> Priority Mail Express®	<input type="checkbox"/> Adult Signature Restricted Delivery	<input type="checkbox"/> Registered Mail™	<input type="checkbox"/> Certified Mail®	<input type="checkbox"/> Registered Mail Restricted Delivery	<input type="checkbox"/> Certified Mail Restricted Delivery	<input type="checkbox"/> Return Receipt for Merchandise	<input type="checkbox"/> Collect on Delivery	<input type="checkbox"/> Signature Confirmation™	<input type="checkbox"/> Collect on Delivery Restricted Delivery	<input type="checkbox"/> Signature Confirmation Restricted Delivery	<input type="checkbox"/> Insured Mail		<input type="checkbox"/> Insured Mail Restricted Delivery (over \$500)	
<input type="checkbox"/> Adult Signature	<input type="checkbox"/> Priority Mail Express®																
<input type="checkbox"/> Adult Signature Restricted Delivery	<input type="checkbox"/> Registered Mail™																
<input type="checkbox"/> Certified Mail®	<input type="checkbox"/> Registered Mail Restricted Delivery																
<input type="checkbox"/> Certified Mail Restricted Delivery	<input type="checkbox"/> Return Receipt for Merchandise																
<input type="checkbox"/> Collect on Delivery	<input type="checkbox"/> Signature Confirmation™																
<input type="checkbox"/> Collect on Delivery Restricted Delivery	<input type="checkbox"/> Signature Confirmation Restricted Delivery																
<input type="checkbox"/> Insured Mail																	
<input type="checkbox"/> Insured Mail Restricted Delivery (over \$500)																	

SENDER: COMPLETE THIS SECTION	COMPLETE THIS SECTION ON DELIVERY																
<ul style="list-style-type: none"> Complete items 1, 2, and 3. Print your name and address on the reverse so that we can return the card to you. Attach this card to the back of the mailpiece, or on the front if space permits. 	<p>A. Signature <input checked="" type="checkbox"/> <i>Stephanie Kessen</i> <input type="checkbox"/> Agent <input type="checkbox"/> Addressee</p>																
<p>1. Article Addressed to: Stewart Kessen + Stephanie Beck PO Box 174 Globe AZ 85502</p>	<p>B. Received by (Printed Name) <i>Stephanie Kessen</i> C. Date of Delivery 7/8/20</p>																
<p>2. Article Number (Transfer from service label) 7020 0090 0001 0223 0097</p>	<p>D. Is delivery address different from item 1? <input type="checkbox"/> Yes If YES, enter delivery address below: <input type="checkbox"/> No</p> <p style="text-align: right; font-size: 1.5em;">AZA# 38119</p>																
<p>PS Form 3811, July 2015 PSN 7530-02-000-9053</p>	<p>3. Service Type</p> <table border="0"> <tr> <td><input type="checkbox"/> Adult Signature</td> <td><input type="checkbox"/> Priority Mail Express®</td> </tr> <tr> <td><input type="checkbox"/> Adult Signature Restricted Delivery</td> <td><input type="checkbox"/> Registered Mail™</td> </tr> <tr> <td><input type="checkbox"/> Certified Mail®</td> <td><input type="checkbox"/> Registered Mail Restricted Delivery</td> </tr> <tr> <td><input type="checkbox"/> Certified Mail Restricted Delivery</td> <td><input type="checkbox"/> Return Receipt for Merchandise</td> </tr> <tr> <td><input type="checkbox"/> Collect on Delivery</td> <td><input type="checkbox"/> Signature Confirmation™</td> </tr> <tr> <td><input type="checkbox"/> Collect on Delivery Restricted Delivery</td> <td><input type="checkbox"/> Signature Confirmation Restricted Delivery</td> </tr> <tr> <td><input type="checkbox"/> Insured Mail</td> <td></td> </tr> <tr> <td><input type="checkbox"/> Insured Mail Restricted Delivery (over \$500)</td> <td></td> </tr> </table> <p style="text-align: right;">Domestic Return Receipt</p>	<input type="checkbox"/> Adult Signature	<input type="checkbox"/> Priority Mail Express®	<input type="checkbox"/> Adult Signature Restricted Delivery	<input type="checkbox"/> Registered Mail™	<input type="checkbox"/> Certified Mail®	<input type="checkbox"/> Registered Mail Restricted Delivery	<input type="checkbox"/> Certified Mail Restricted Delivery	<input type="checkbox"/> Return Receipt for Merchandise	<input type="checkbox"/> Collect on Delivery	<input type="checkbox"/> Signature Confirmation™	<input type="checkbox"/> Collect on Delivery Restricted Delivery	<input type="checkbox"/> Signature Confirmation Restricted Delivery	<input type="checkbox"/> Insured Mail		<input type="checkbox"/> Insured Mail Restricted Delivery (over \$500)	
<input type="checkbox"/> Adult Signature	<input type="checkbox"/> Priority Mail Express®																
<input type="checkbox"/> Adult Signature Restricted Delivery	<input type="checkbox"/> Registered Mail™																
<input type="checkbox"/> Certified Mail®	<input type="checkbox"/> Registered Mail Restricted Delivery																
<input type="checkbox"/> Certified Mail Restricted Delivery	<input type="checkbox"/> Return Receipt for Merchandise																
<input type="checkbox"/> Collect on Delivery	<input type="checkbox"/> Signature Confirmation™																
<input type="checkbox"/> Collect on Delivery Restricted Delivery	<input type="checkbox"/> Signature Confirmation Restricted Delivery																
<input type="checkbox"/> Insured Mail																	
<input type="checkbox"/> Insured Mail Restricted Delivery (over \$500)																	

SENDER: COMPLETE THIS SECTION	COMPLETE THIS SECTION ON DELIVERY				
<ul style="list-style-type: none"> Complete items 1, 2, and 3. Print your name and address on the reverse so that we can return the card to you. Attach this card to the back of the mailpiece, or on the front if space permits. 	<p>A. Signature <input checked="" type="checkbox"/> <i>Margaret Grantham</i> <input type="checkbox"/> Agent <input type="checkbox"/> Addressee</p>				
<p>1. Article Addressed to: Bain + Margaret Grantham PO Box 453 Globe AZ 85502</p>	<p>B. Received by (Printed Name) <i>Margaret Grantham</i> C. Date of Delivery 6/26/2020</p>				
<p>2. Article Number (Transfer from service label)</p>	<p>D. Is delivery address different from item 1? <input type="checkbox"/> Yes If YES, enter delivery address below: <input type="checkbox"/> No</p> <p style="text-align: right; font-size: 1.5em;">AZA# 38126</p>				
<p>PS Form 3811, July 2015 PSN 7530-02-000-9053</p>	<p>3. Service Type</p> <table border="0"> <tr> <td><input type="checkbox"/> Adult Signature</td> <td><input type="checkbox"/> Priority Mail Express®</td> </tr> <tr> <td><input type="checkbox"/> Adult Signature Restricted Delivery</td> <td><input type="checkbox"/> Registered Mail™</td> </tr> </table>	<input type="checkbox"/> Adult Signature	<input type="checkbox"/> Priority Mail Express®	<input type="checkbox"/> Adult Signature Restricted Delivery	<input type="checkbox"/> Registered Mail™
<input type="checkbox"/> Adult Signature	<input type="checkbox"/> Priority Mail Express®				
<input type="checkbox"/> Adult Signature Restricted Delivery	<input type="checkbox"/> Registered Mail™				

Account: R005865

Location

Parcel Number 20506017C
Tax Area 0100 - District 0100
Situs Address 3800 S Mogollon RD
Legal Summary Section: 11 Township: 01N
Range: 15.5E E2 OF SEC 11 T1N R15 1/2 E
EXC N 3 AC M/L APPRX 313.53 AC M/L

Owner Information

Owner Name KESSEN STEWART F AND,
BECK STEPHANIE
Owner Address PO BOX 174
GLOBE, AZ 85502

Assessment History (2020)

Full Cash Value (FCV)	\$538,577
Limited Property Value (LPV)	\$372,604
Primary Assessed	\$43,575
Secondary Assessed	\$62,985

Tax Area: 0100 Primary Rate: 0.104704
Secondary Rate: 0.0038780

Legal Class	FCV	LPV	Primary Assessed	Secondary Assessed
02.R	\$182,541	\$126,288	\$18,943	\$27,381
03.1	\$356,036	\$246,317	\$24,632	\$35,604

Transfers

Sale Date
06/28/1996

Sale Price
\$150,000

Doc Description
JOINT TENANTS

Images

- [Sketch](#)
- [GIS](#)

Placeholder

Sketch by Apex Sketch

RECEIVED
BENNETT STATE OFFICE
2020 JUN 25 A 8:06
PHOENIX, ARIZONA

PT SECTION 1, 12 AND 13, T1N R15E
PT SECTION 2, 3, 10, 11, 14, 15 AND 22, T1N R15 1/2E

TONTO NATIONAL FOREST

SEE MAP 205-09

COPPER CANYON RANCHES I
SEE MAP 205-36 1 thru 5 of 10



COPPER CANYON RANCHES III
SEE MAP 205-40 1 thru 3 of 3

SEE MAP 205-06 1 of 2

RECEIVED
BLM AT STAFF OFFICE
PHOENIX, ARIZONA
2020 JUN 25 8:06 AM
COPPER CANYON RANCHES II
SEE MAP 205-36 6 thru 10 of 10

SEE MAP 205-09

SEE MAP 205-06 1 of 2

APACHE PEAKS
SEE MAP 205-11 2 of 2

SEE MAP 205-11 1 of 2

NOTE ALL 500' PARCELS - SUBSURFACE RIGHTS

SEE MAP 205-09

SCALE = 1" = 1000'
(C) = CALCULATED
(R) = RECORDED

FOR INFORMATION ONLY, NO LIABILITY ASSUMED.

IN 15.5 E
Section 11



UNITED STATES
DEPARTMENT OF THE INTERIOR
BUREAU OF LAND MANAGEMENT

Amended A7 #38128

FORM APPROVED
OMB NO. 1004-0114
Expires: April 30, 2023

**NOTICE OF INTENT TO LOCATE A LODE OR PLACER MINING CLAIM(S)
AND/OR A TUNNEL SITE(S)
ON LANDS PATENTED UNDER THE STOCK RAISING HOMESTEAD ACT OF 1916,
AS AMENDED BY THE ACT OF APRIL 16, 1993**

Homestead Patent Number
1017769

TO ALL WHOM IT MAY CONCERN:

This notice is filed under Public Law No. 103-23 of April 16, 1993 (107 Stat. 60), entitled "An Act to amend the Stock Raising Homestead Act to resolve certain problems regarding subsurface estates, and for other purposes." The undersigned place(s) all interested parties on notice that, within 90 days of filing this notice with the Bureau of Land Management (BLM) and after 30 days from the date of receipt of a copy of this notice by the surface owner(s) of record, the undersigned intend(s) to enter the lands described below to explore for a valuable mineral deposit(s) and to locate a mining claim(s), and/or tunnel site(s), as provided under the mining laws of the United States (30 U.S.C. 22, et seq.). The area covered by this notice and all other notices filed by the undersigned and any affiliate(s) of the undersigned, and which continue to be in effect on the date of this filing does not exceed 6,400 acres of such land in any one State and 1,280 acres of such land for a single entity. This notice, for a single State and surface of ownership, covers the following lands:

SUBDIVISION	SECTION	TOWNSHIP	RANGE	MERIDIAN
Part of 'Lot 9'	11	1N	15.5E	14
Part of: N/2 NW/4 NE/4 NE/4 & N/2 NE/4 NE/4 NE/4				

in Gila County, State of Arizona

Total acres under this notice 25.5

Name(s), telephone number(s), and mailing address(es) of affected surface owner(s):

Mitchell & Patricia Holder

PO Box 840 Tonto Basin, AZ 85553

Phone number not listed

Name(s), telephone number(s), and mailing address(es) of affected surface owner(s):

King-Fisher Land Co LLC, Bill King

17505 N 79th Ave Suite 305C Glendale, AZ 85308

(618) 214-3121

Brief description of the proposed casual use exploration activities (i.e., activities that cause no more than a minimal disturbance to the surface resources and do not involve the use of mechanized earth-moving equipment, explosives, the construction of access roads, drill pads, or the use of toxic or hazardous materials):

Staking of BLM minerals while engaging surface owners for access to preform geophysics to study and capture data.

RECEIVED
BLM AZ STATE OFFICE
2020 JUL 31 A 10:15
PHOENIX, ARIZONA

Date(s) on which such activities will take place: 30 days from the date the surface owner receives the NOTL. approx July 20- Sep 20

Amended AZA# 30120

Attached is a map showing the existing access routes proposed to be used for casual use exploration purposes, primary areas of interest, and types of activities to be conducted.

The above described activities will be managed by:

Name King-Fisher Land Co LLC, Bill King

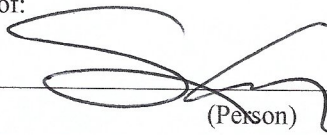
Mailing Address 17505 N 79th Ave Suite 305C

Glendale, AZ 85308

Phone Number (include area code) (618) 214-3121

Dated this 30th day of July, 20 20.

Signature of:



(Person)

(Affiliate)

18 U.S.C. 1001 and 43 U.S.C. 1212 make it a crime for any person knowingly and willfully to make to any department or agency of the United States any false, fictitious or fraudulent statements or representations as to any matter within its jurisdiction.

NOTICES

The Privacy Act and 43 CFR 2.48(d) require that you be furnished with the following information in connection with the information requested by this form.

AUTHORITY: 43 U.S.C. 299(b) and 43 CFR subpart 3814 and part 3838 permit collection of the information requested by this form.

PRINCIPAL PURPOSE: The BLM will use the information you provide to verify that you have complied with the pre-location requirements at 43 U.S.C. 299(b) and 43 CFR subpart 3814 and part 3838, and are therefore qualified to locate and record mining claims on land patented under the Stock Raising Homestead Act.

ROUTINE USES: The BLM will only disclose this information in accordance with the provisions at 43 CFR 2.56(b) and (c).

EFFECT OF NOT PROVIDING INFORMATION: Disclosure of the requested information is required by 43 U.S.C. 299(b) and 43 CFR subpart 3814 and part 3838 for mining claimants who desire to locate a mining claim or tunnel site on land previously patented under the Stock Raising Homestead Act. Failure to comply and submit all the requested information or to complete this form will delay the BLM's processing of the form or may preclude the BLM's acceptance of your notice of intent to locate (NOITL) a mining claim or site on lands patented under the Stock Raising Homestead Act. Failure to comply with the requirements of 43 U.S.C. 299(b) and 43 CFR subpart 3814 and part 3838 will void your NOITL. Mining claims or sites located under a void NOITL are null and void from the beginning and will be cancelled by the BLM.

RELEVANT SYSTEM OF RECORDS NOTICE (SORN) CITATION: The Recordation of Mining Claims SORN may be found at 47 FR 55326 (December 8, 1982).

The Paperwork Reduction Act requires us to tell you that:

The BLM collects this information to determine whether or not you are qualified to locate a lode or placer mining claim and/or tunnel site on lands patented under the Stock Raising Homestead Act.

Submission of the requested information is necessary to obtain or retain a benefit.

You do not have to respond to this or any other Federal agency-sponsored information collection unless it displays a currently valid OMB control number.

BURDEN HOURS STATEMENT: Public reporting burden for this form is estimated to average 25 minutes per response, including the time for reviewing instructions, gathering and maintaining data, and completing and reviewing the form. You may submit comments regarding the burden estimate or any other aspect of this form to: U.S. Department of the Interior, Bureau of Land Management (1004-0114), Bureau Information Collection Clearance Officer (WO-630), 1849 C St., N.W., Mail Stop 401 LS, Washington, D.C. 20240.

RECEIVED
BLM AZ STAFF OFFICE
2020 JUL 31 A 10:13
PHOENIX, ARIZONA

SENDER: COMPLETE THIS SECTION

- Complete items 1, 2, and 3.
- Print your name and address on the reverse so that we can return the card to you.
- Attach this card to the back of the mailpiece, or on the front if space permits.

1. Article Addressed to:

Mitchell Holder
Po Box 840
Tonto Basin AZ 85553



9590 9402 3714 7335 5730 75

2. Article Number (Transfer from service label)

7020 0090 0001 0223 0042

COMPLETE THIS SECTION ON DELIVERY

A. Signature

Mitchell Holder

- Agent
- Addressee

B. Received by (Printed Name)

10-29-20

C. Date of Delivery

D. Is delivery address different from item 1? Yes
If YES, enter delivery address below: No

AZA # 38128

3. Service Type

- Adult Signature
- Adult Signature Restricted Delivery
- Certified Mail®
- Certified Mail Restricted Delivery
- Collect on Delivery
- Collect on Delivery Restricted Delivery
- red Mail
- red Mail Restricted Delivery (over \$500)
- Priority Mail Express®
- Registered Mail™
- Registered Mail Restricted Delivery
- Return Receipt for Merchandise
- Signature Confirmation™
- Signature Confirmation Restricted Delivery

UNITED STATES
DEPARTMENT OF THE INTERIOR
BUREAU OF LAND MANAGEMENT

AZ17 38128

FORM APPROVED
OMB NO. 1004-0114
Expires: April 30, 2023

**NOTICE OF INTENT TO LOCATE A LODE OR PLACER MINING CLAIM(S)
AND/OR A TUNNEL SITE(S)
ON LANDS PATENTED UNDER THE STOCK RAISING HOMESTEAD ACT OF 1916,
AS AMENDED BY THE ACT OF APRIL 16, 1993**

Homestead Patent Number
1017769

TO ALL WHOM IT MAY CONCERN:

This notice is filed under Public Law No. 103-23 of April 16, 1993 (107 Stat. 60), entitled "An Act to amend the Stock Raising Homestead Act to resolve certain problems regarding subsurface estates, and for other purposes." The undersigned place(s) all interested parties on notice that, within 90 days of filing this notice with the Bureau of Land Management (BLM) and after 30 days from the date of receipt of a copy of this notice by the surface owner(s) of record, the undersigned intend(s) to enter the lands described below to explore for a valuable mineral deposit(s) and to locate a mining claim(s), and/or tunnel site(s), as provided under the mining laws of the United States (30 U.S.C. 22, et seq.). The area covered by this notice and all other notices filed by the undersigned and any affiliate(s) of the undersigned, and which continue to be in effect on the date of this filing does not exceed 6,400 acres of such land in any one State and 1,280 acres of such land for a single entity. This notice, for a single State and surface of ownership, covers the following lands:

SUBDIVISION	SECTION	TOWNSHIP	RANGE	MERIDIAN
Part of 'Lot 9' in SW/4	11	1N	15.5E	14

in Gila County, State of Arizona

Total acres under this notice 25.5

Name(s), telephone number(s), and mailing address(es) of affected surface owner(s):

Mitchell & Patricia Holder

PO Box 840 Tonto Basin, AZ 85553

Phone number not listed

Name(s), telephone number(s), and mailing address(es) of affected surface owner(s):

King-Fisher Land Co LLC, Bill King

17505 N 79th Ave Suite 305C Glendale, AZ 85308

(618) 214-3121

Brief description of the proposed casual use exploration activities (i.e., activities that cause no more than a minimal disturbance to the surface resources and do not involve the use of mechanized earth-moving equipment, explosives, the construction of access roads, drill pads, or the use of toxic or hazardous materials):

Staking of BLM minerals while engaging surface owners for access to preform geophysics to study and capture data.

RECEIVED
BLM AZ STATE OFFICE
2020 JUN 25 A 8:10
PHOENIX, ARIZONA

Date(s) on which such activities will take place: 30 days from the date the surface owner receives the NOITL. approx July 20- Sep 20

Attached is a map showing the existing access routes proposed to be used for casual use exploration purposes, primary areas of interest, and types of activities to be conducted.

The above described activities will be managed by:

Name King-Fisher Land Co LLC, Bill King


Mailing Address 17505 N 79th Ave Suite 305C

Glendale, AZ 85308

Phone Number (include area code) (618) 214-3121

Dated this 23rd day of June, 20 20.

Signature of:


(Person)

(Affiliate)

18 U.S.C. 1001 and 43 U.S.C. 1212 make it a crime for any person knowingly and willfully to make to any department or agency of the United States any false, fictitious or fraudulent statements or representations as to any matter within its jurisdiction.

NOTICES

The Privacy Act and 43 CFR 2.48(d) require that you be furnished with the following information in connection with the information requested by this form.

AUTHORITY: 43 U.S.C. 299(b) and 43 CFR subpart 3814 and part 3838 permit collection of the information requested by this form.

PRINCIPAL PURPOSE: The BLM will use the information you provide to verify that you have complied with the pre-location requirements at 43 U.S.C. 299(b) and 43 CFR subpart 3814 and part 3838, and are therefore qualified to locate and record mining claims on land patented under the Stock Raising Homestead Act.

ROUTINE USES: The BLM will only disclose this information in accordance with the provisions at 43 CFR 2.56(b) and (c).

EFFECT OF NOT PROVIDING INFORMATION: Disclosure of the requested information is required by 43 U.S.C. 299(b) and 43 CFR subpart 3814 and part 3838 for mining claimants who desire to locate a mining claim or tunnel site on land previously patented under the Stock Raising Homestead Act. Failure to comply and submit all the requested information or to complete this form will delay the BLM's processing of the form or may preclude the BLM's acceptance of your notice of intent to locate (NOITL) a mining claim or site on lands patented under the Stock Raising Homestead Act. Failure to comply with the requirements of 43 U.S.C. 299(b) and 43 CFR subpart 3814 and part 3838 will void your NOITL. Mining claims or sites located under a void NOITL are null and void from the beginning and will be cancelled by the BLM.

RELEVANT SYSTEM OF RECORDS NOTICE (SORN) CITATION: The Recordation of Mining Claims SORN may be found at 47 FR 55326 (December 8, 1982).

The Paperwork Reduction Act requires us to tell you that:

The BLM collects this information to determine whether or not you are qualified to locate a lode or placer mining claim and/or tunnel site on lands patented under the Stock Raising Homestead Act.

Submission of the requested information is necessary to obtain or retain a benefit.

You do not have to respond to this or any other Federal agency-sponsored information collection unless it displays a currently valid OMB control number.

BURDEN HOURS STATEMENT: Public reporting burden for this form is estimated to average 25 minutes per response, including the time for reviewing instructions, gathering and maintaining data, and completing and reviewing the form. You may submit comments regarding the burden estimate or any other aspect of this form to: U.S. Department of the Interior, Bureau of Land Management (1004-0114), Bureau Information Collection Clearance Officer (WO-630), 1849 C St., N.W., Mail Stop 401 LS, Washington, D.C. 20240.

RECEIVED
LAND STATE OFFICE
2020 JUN 25 A 8:10
PHOENIX, ARIZONA

Account: R005873

Location

Parcel Number 20506018E
Tax Area 0100 - District 0100
Situs Address
Legal Summary Section: 11 Township: 01N Range:
15.5E NORTH 3 AC OF THE E1/2 OF SEC11 T1N
R151/2E; NE1/4 SEC 11 T1N R151/2E;=3.26 AC
M/L (OUT OF 205-06-018B)

Owner Information

Owner Name HOLDER MITCHELL R &
PATRICIA B
Owner Address PO BOX 840
TONTO BASIN, AZ 85553

Assessment History (2020)

Full Cash Value (FCV)	\$70
Limited Property Value (LPV)	\$70
Primary Assessed	\$11
Secondary Assessed	\$11

Tax Area: 0100 Primary Rate:
0.104704

Secondary Rate: 0.0038780

Legal Class	FCV	LPV	Primary Assessed	Secondary Assessed
02.R	\$70	\$70	\$11	\$11

Transfers

Sale Date
10/18/2005

Sale Price
\$167,928

Doc Description
WARRANTY DEED

Images

- [GIS](#)



RECEIVED
BIRMINGHAM OFFICE
2020 JUN 25 A 8:10
PHOENIX, ARIZONA

Account: R004010

Location

Parcel Number 20506018J
Tax Area 0100 - District 0100
Situs Address
Legal Summary Section: 11 Township: 01N
Range: 15.5E SW1/4 SEC11 T01N R15
1/2E;EXCEPT THE 55.976 AC PARCEL
SHOWN ON ROS 2933;ALSO EXCEPT THAT
PARCEL BEG S 1/4 COR SEC11, TH S89D31'01
W 281.71',TH N69D08'32 E 301.20',TH S0D18'54
W 104.87' TO POB SEC11 T01N R15
1/2E;=102.30 AC (OUT OF 205-06-018D)

Owner Information

Owner Name HOLDER MITCHELL RAY &
PATRICIA BESS
Owner Address PO BOX 840
TONTO BASIN, AZ 85553

Assessment History (2020)

Full Cash Value (FCV)	\$1,654
Limited Property Value (LPV)	\$1,654
Primary Assessed	\$248
Secondary Assessed	\$248

Tax Area: 0100 Primary Rate: 0.104704
Secondary Rate: 0.0038780

Legal Class	FCV	LPV	Primary Assessed	Secondary Assessed
02.R	\$1,654	\$1,654	\$248	\$248

Transfers

No Transfer Documents

Images

- [GIS](#)



RECEIVED
BIRMINGHAM STATE OFFICE
2020 JUN 25 A 8:10
PHOENIX, ARIZONA

PT SECTION 1, 12 AND 13, T1N R15E
PT SECTION 2, 3, 10, 11, 14, 15 AND 22, T1N R15 1/2E

205-06
2 of 2
CODE 0100
UPDATED 2-26-18

TONTO NATIONAL FOREST

SEE MAP 205-09

COPPER CANYON RANCHES I
SEE MAP 205-36 1 thru 5 of 10



COPPER CANYON RANCHES III
SEE MAP 205-40 1 thru 3 of 3

SEE MAP 205-06 1 of 2

PHOENIX, ARIZONA
COPPER CANYON RANCHES II
SEE MAP 205-36 6 thru 10 of 10

RECEIVED
BUNRAV STATE OFFICE

SEE MAP 205-06 1 of 2

SEE MAP 205-09

SEE MAP 205-09

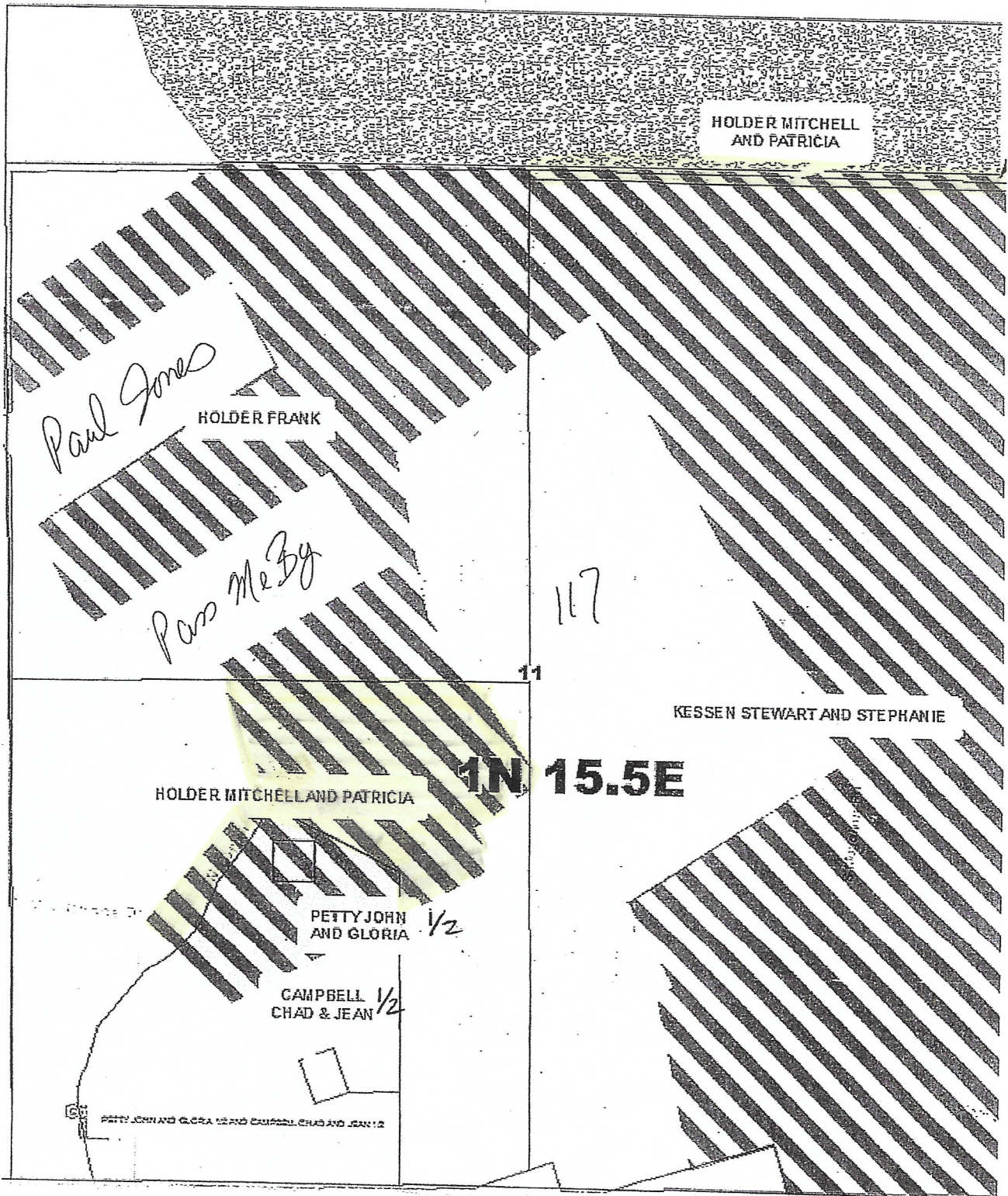
APACHE PEAKS
SEE MAP 205-11 2 of 2

SEE MAP 205-11 1 of 2

SCALE = 1" = 1000'
(C) = CALCULATED
(R) = RECORDED

FOR INFORMATION ONLY, NO LIABILITY ASSUMED.

GILA COUNTY ASSESSOR



HOLDER MITCHELL
AND PATRICIA

Paul Jones

HOLDER FRANK

Pass Me By

117

11

KESSEN STEWART AND STEPHANIE

1N 15.5E

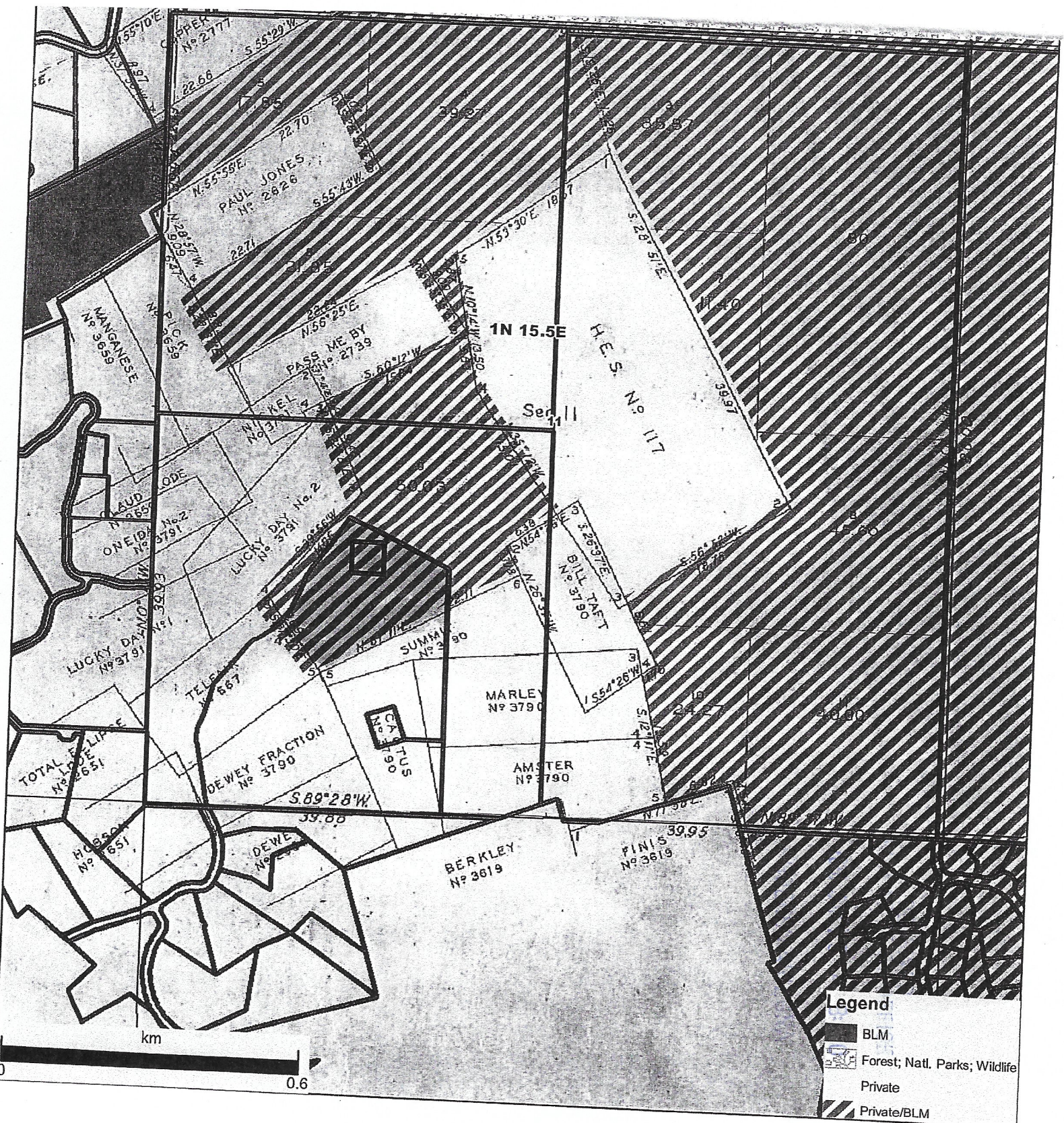
HOLDER MITCHELL AND PATRICIA

PETTY JOHN AND GLORIA 1/2

CAMPBELL CHAD & JEAN 1/2

PETTY JOHN AND GLORIA 1/2 AND CAMPBELL CHAD AND JEAN 1/2

RECEIVED
BIRMINGHAM STATE OFFICE
2020 JUN 25 A 8:10
PHOENIX, ARIZONA



Phoenix 041625.

4-1007-R.

The United States of America,

To all to whom these presents shall come, Greeting:

WHEREAS, a Certificate of the Register of the Land Office at **Phoenix, Arizona,** has been deposited in the General Land Office, whereby it appears that, pursuant to the Act of Congress of May 20, 1862, "To Secure Homesteads to Actual Settlers on the Public Domain," and the acts supplemental thereto, the claim of **Henry Mounce**

has been established and duly consummated, in conformity to law, for the **Lots three, four, five, six, seven, eight, nine, ten, and eleven and the east half of the northeast quarter of Section eleven in Township one north of Range fifteen and one-half east of the Gila and Salt River Meridian, Arizona, containing three hundred sixty-six acres and fourteen hundredths of an acre,**

according to the Official Plat of the Survey of the said Land, on file in the GENERAL LAND OFFICE:

NOW KNOW YE, That there is, therefore, granted by the UNITED STATES unto the said claimant the tract of Land above described; TO HAVE AND TO HOLD the said tract of Land, with the appurtenances thereof, unto the said claimant and to the heirs and assigns of the said claimant forever; subject to any vested and accrued water rights for mining, agricultural, manufacturing, or other purposes, and rights to ditches and reservoirs used in connection with such water rights, as may be recognized and acknowledged by the local customs, laws, and decisions of courts; and there is reserved from the lands hereby granted, a right of way thereon for ditches or canals constructed by the authority of the United States. Excepting and reserving, however, to the United States all the coal and other minerals in the lands so entered and patented, together with the right to prospect for, mine, and remove the same pursuant to the provisions and limitations of the Act of December 29, 1916 (39 Stat., 862).

IN TESTIMONY WHEREOF, I, **Calvin Coolidge,**

President of the United States of America, have caused these letters to be made Patent, and the seal of the General Land Office to be hereunto affixed.

GIVEN under my hand, at the City of Washington, the **TWENTY-FOURTH**

(SEAL.)

day of **JULY** In the year of our Lord one thousand nine hundred and **TWENTY-EIGHT** and of the Independence of the

United States the one hundred and **FIFTY-THIRD**

By the President:

By

Calvin Coolidge
Dwight B. Coughlin, Secretary.

M. P. LeRoy
Recorder of the General Land Office.

RECORD OF PATENTS: Patent Number **1017769**

RECEIVED
BIMMAY SPATIT OFFICE
JUL 25 A 10

UNITED STATES
DEPARTMENT OF THE INTERIOR
BUREAU OF LAND MANAGEMENT

Amended CA#38137

FORM APPROVED
OMB NO. 1004-0114
Expires: April 30, 2023

**NOTICE OF INTENT TO LOCATE A LODE OR PLACER MINING CLAIM(S)
AND/OR A TUNNEL SITE(S)
ON LANDS PATENTED UNDER THE STOCK RAISING HOMESTEAD ACT OF 1916,
AS AMENDED BY THE ACT OF APRIL 16, 1993**

Homestead Patent Number

1106449

TO ALL WHOM IT MAY CONCERN:

This notice is filed under Public Law No. 103-23 of April 16, 1993 (107 Stat. 60), entitled "An Act to amend the Stock Raising Homestead Act to resolve certain problems regarding subsurface estates, and for other purposes." The undersigned place(s) all interested parties on notice that, within 90 days of filing this notice with the Bureau of Land Management (BLM) and after 30 days from the date of receipt of a copy of this notice by the surface owner(s) of record, the undersigned intend(s) to enter the lands described below to explore for a valuable mineral deposit(s) and to locate a mining claim(s), and/or tunnel site(s), as provided under the mining laws of the United States (30 U.S.C. 22, et seq.). The area covered by this notice and all other notices filed by the undersigned and any affiliate(s) of the undersigned, and which continue to be in effect on the date of this filing does not exceed 6,400 acres of such land in any one State and 1,280 acres of such land for a single entity. This notice, for a single State and surface of ownership, covers the following lands:

SUBDIVISION	SECTION	TOWNSHIP	RANGE	MERIDIAN
Part of: E/2 NW/4 NW/4 NW/4, E/2 SW/4 NW/4 NW/4	7	1N	16E	14
Part of: W/2 SW/4 NW/4 NW/4	7	1N	16E	14

in Gila County, State of Arizona

Total acres under this notice 10.14

Name(s), telephone number(s), and mailing address(es) of affected surface owner(s):

Name(s), telephone number(s), and mailing address(es) of affected surface owner(s):

Patricia Mounce

King-Fisher Land Co LLC, Bill King

25 S Mounce Ranch Rd Globe, AZ 85501

17505 N 79th Ave Suite 305C Glendale, AZ 85308

(928) 425-2472

(618) 214-3121

Brief description of the proposed casual use exploration activities (i.e., activities that cause no more than a minimal disturbance to the surface resources and do not involve the use of mechanized earth-moving equipment, explosives, the construction of access roads, drill pads, or the use of toxic or hazardous materials):

Staking of BLM minerals while engaging surface owners for access to preform geophysics to study and capture data.

RECEIVED
BLM AZ STATE OFFICE
2000 AUG 28 P 2:45
PHOENIX, ARIZONA

Date(s) on which such activities will take place: 30 days from the date the surface owner receives the NOITL. approx July 20- Sep 20

Attached is a map showing the existing access routes proposed to be used for casual use exploration purposes, primary areas of interest, and types of activities to be conducted.

The above described activities will be managed by:

Name King-Fisher Land Co LLC, Bill King


Mailing Address 17505 N 79th Ave Suite 305C

Glendale, AZ 85308

Phone Number (include area code) (618) 214-3121

Dated this 27th day of August, 20 20.

Signature of:



(Person)

(Affiliate)

18 U.S.C. 1001 and 43 U.S.C. 1212 make it a crime for any person knowingly and willfully to make to any department or agency of the United States any false, fictitious or fraudulent statements or representations as to any matter within its jurisdiction.

NOTICES

The Privacy Act and 43 CFR 2.48(d) require that you be furnished with the following information in connection with the information requested by this form.

AUTHORITY: 43 U.S.C. 299(b) and 43 CFR subpart 3814 and part 3838 permit collection of the information requested by this form.

PRINCIPAL PURPOSE: The BLM will use the information you provide to verify that you have complied with the pre-location requirements at 43 U.S.C. 299(b) and 43 CFR subpart 3814 and part 3838, and are therefore qualified to locate and record mining claims on land patented under the Stock Raising Homestead Act.

ROUTINE USES: The BLM will only disclose this information in accordance with the provisions at 43 CFR 2.56(b) and (c).

EFFECT OF NOT PROVIDING INFORMATION: Disclosure of the requested information is required by 43 U.S.C. 299(b) and 43 CFR subpart 3814 and part 3838 for mining claimants who desire to locate a mining claim or tunnel site on land previously patented under the Stock Raising Homestead Act. Failure to comply and submit all the requested information or to complete this form will delay the BLM's processing of the form or may preclude the BLM's acceptance of your notice of intent to locate (NOITL) a mining claim or site on lands patented under the Stock Raising Homestead Act. Failure to comply with the requirements of 43 U.S.C. 299(b) and 43 CFR subpart 3814 and part 3838 will void your NOITL. Mining claims or sites located under a void NOITL are null and void from the beginning and will be cancelled by the BLM.

RELEVANT SYSTEM OF RECORDS NOTICE (SORN) CITATION: The Recordation of Mining Claims SORN may be found at 47 FR 55326 (December 8, 1982).

The Paperwork Reduction Act requires us to tell you that:

The BLM collects this information to determine whether or not you are qualified to locate a lode or placer mining claim and/or tunnel site on lands patented under the Stock Raising Homestead Act.

Submission of the requested information is necessary to obtain or retain a benefit.

You do not have to respond to this or any other Federal agency-sponsored information collection unless it displays a currently valid OMB control number.

BURDEN HOURS STATEMENT: Public reporting burden for this form is estimated to average 25 minutes per response, including the time for reviewing instructions, gathering and maintaining data, and completing and reviewing the form. You may submit comments regarding the burden estimate or any other aspect of this form to: U.S. Department of the Interior, Bureau of Land Management (1004-0114), Bureau Information Collection Clearance Officer (WO-630), 1849 C St., N.W., Mail Stop 401 LS, Washington, D.C. 20240.

RECEIVED
BLM AZ STATE OFFICE
2020 AUG 28 P 2:45
PHOENIX, ARIZONA

Amended AZA F38137

UNITED STATES
DEPARTMENT OF THE INTERIOR
BUREAU OF LAND MANAGEMENT

FORM APPROVED
OMB NO. 1004-0114
Expires: April 30, 2023

**NOTICE OF INTENT TO LOCATE A LODE OR PLACER MINING CLAIM(S)
AND/OR A TUNNEL SITE(S)
ON LANDS PATENTED UNDER THE STOCK RAISING HOMESTEAD ACT OF 1916,
AS AMENDED BY THE ACT OF APRIL 16, 1993**

Homestead Patent Number
1106449

TO ALL WHOM IT MAY CONCERN:

This notice is filed under Public Law No. 103-23 of April 16, 1993 (107 Stat. 60), entitled "An Act to amend the Stock Raising Homestead Act to resolve certain problems regarding subsurface estates, and for other purposes." The undersigned place(s) all interested parties on notice that, within 90 days of filing this notice with the Bureau of Land Management (BLM) and after 30 days from the date of receipt of a copy of this notice by the surface owner(s) of record, the undersigned intend(s) to enter the lands described below to explore for a valuable mineral deposit(s) and to locate a mining claim(s), and/or tunnel site(s), as provided under the mining laws of the United States (30 U.S.C. 22, et seq.). The area covered by this notice and all other notices filed by the undersigned and any affiliate(s) of the undersigned, and which continue to be in effect on the date of this filing does not exceed 6,400 acres of such land in any one State and 1,280 acres of such land for a single entity. This notice, for a single State and surface of ownership, covers the following lands:

SUBDIVISION	SECTION	TOWNSHIP	RANGE	MERIDIAN
Part of: E/2 NW/2 NW/4 NW/4, E/2 NW/2 NW/4 NW/4;	7	1N	16E	14
Part of: E/2 NW/2 NW/4 NW/4, E/2 NW/2 NW/4 NW/4	7	1N	16E	14

in Gila County, State of Arizona

Total acres under this notice 10.14

Name(s), telephone number(s), and mailing address(es) of affected surface owner(s):

Name(s), telephone number(s), and mailing address(es) of affected surface owner(s):

Patricia Mounce

King-Fisher Land Co LLC, Bill King

25 S Mounce Ranch Rd Globe, AZ 85501

17505 N 79th Ave Suite 305C Glendale, AZ 85308

(928) 425-2472

(618) 214-3121

Brief description of the proposed casual use exploration activities (i.e., activities that cause no more than a minimal disturbance to the surface resources and do not involve the use of mechanized earth-moving equipment, explosives, the construction of access roads, drill pads, or the use of toxic or hazardous materials):

Staking of BLM minerals while engaging surface owners for access to preform geophysics to study and capture data.

RECEIVED
BLM AZ STATE OFFICE
2020 JUL 31 A 10:13
PHOENIX, ARIZONA

Date(s) on which such activities will take place: 30 days from the date the surface owner receives the NOITL. approx July 20- Sep 20

Attached is a map showing the existing access routes proposed to be used for casual use exploration purposes, primary areas of interest, and types of activities to be conducted.

The above described activities will be managed by:

Name King-Fisher Land Co LLC, Bill King


Mailing Address 17505 N 79th Ave Suite 305C

Glendale, AZ 85308

Phone Number (include area code) (618) 214-3121

Dated this 30th day of July, 20 20.

Signature of:



(Person)

(Affiliate)

18 U.S.C. 1001 and 43 U.S.C. 1212 make it a crime for any person knowingly and willfully to make to any department or agency of the United States any false, fictitious or fraudulent statements or representations as to any matter within its jurisdiction.

NOTICES

The Privacy Act and 43 CFR 2.48(d) require that you be furnished with the following information in connection with the information requested by this form.

AUTHORITY: 43 U.S.C. 299(b) and 43 CFR subpart 3814 and part 3838 permit collection of the information requested by this form.

PRINCIPAL PURPOSE: The BLM will use the information you provide to verify that you have complied with the pre-location requirements at 43 U.S.C. 299(b) and 43 CFR subpart 3814 and part 3838, and are therefore qualified to locate and record mining claims on land patented under the Stock Raising Homestead Act.

ROUTINE USES: The BLM will only disclose this information in accordance with the provisions at 43 CFR 2.56(b) and (c).

EFFECT OF NOT PROVIDING INFORMATION: Disclosure of the requested information is required by 43 U.S.C. 299(b) and 43 CFR subpart 3814 and part 3838 for mining claimants who desire to locate a mining claim or tunnel site on land previously patented under the Stock Raising Homestead Act. Failure to comply and submit all the requested information or to complete this form will delay the BLM's processing of the form or may preclude the BLM's acceptance of your notice of intent to locate (NOITL) a mining claim or site on lands patented under the Stock Raising Homestead Act. Failure to comply with the requirements of 43 U.S.C. 299(b) and 43 CFR subpart 3814 and part 3838 will void your NOITL. Mining claims or sites located under a void NOITL are null and void from the beginning and will be cancelled by the BLM.

RELEVANT SYSTEM OF RECORDS NOTICE (SORN) CITATION: The Recordation of Mining Claims SORN may be found at 47 FR 55326 (December 8, 1982).

The Paperwork Reduction Act requires us to tell you that:

The BLM collects this information to determine whether or not you are qualified to locate a lode or placer mining claim and/or tunnel site on lands patented under the Stock Raising Homestead Act.

Submission of the requested information is necessary to obtain or retain a benefit.

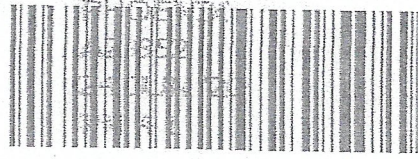
You do not have to respond to this or any other Federal agency-sponsored information collection unless it displays a currently valid OMB control number.

BURDEN HOURS STATEMENT: Public reporting burden for this form is estimated to average 25 minutes per response, including the time for reviewing instructions, gathering and maintaining data, and completing and reviewing the form. You may submit comments regarding the burden estimate or any other aspect of this form to: U.S. Department of the Interior, Bureau of Land Management (1004-0114), Bureau Information Collection Clearance Officer (WO-630), 1849 C St., N.W., Mail Stop 401 LS, Washington, D.C. 20240.

RECEIVED
BLM AZ STATE OFFICE
2020 JUL 31 A 10:13
PHOENIX, ARIZONA

King-Fisher Land Company LLC, Bill King
17505 N 79th Ave Ste 305C
Glendale, AZ 85308-8728

CERTIFIED MAIL




7019 1640 0000 9516 4782

Refused

AZA# 38111

HARWARD & KARLA J PEDDIE
PO BOX 388
GLOBE AZ 85502

*Scanned
RTS*



1ST NOTICE 6/29

2ND NOTICE

RETURNED

0000 1000 0000 0000 0000 0000

NIXIE

850 DE 1

U.S. POSTAGE PAID 0005/27

RETURN TO SENDER

REFUSED

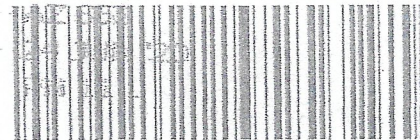
UNABLE TO FORWARD

EC: 00000072980

*1814-00156-2

King-Fisher Land Company LLC, Bill King
17505 N 79th Ave Ste 305C
Glendale, AZ 85308-8728

CERTIFIED MAIL



7019 1640 0000 9516 4788

*APT
J6
6-25*

PATRICIA MOUNCE
25 S MOUNCE RANCH ROAD
GLOBE AZ 85501

AZA# 38137

6/30/2020

*Refused
PM*

1ST NOTICE 6/29

2ND NOTICE

RETURNED

NIXIE

850 DE 1

U.S. POSTAGE PAID 0005/27/

RETURN TO SENDER

REFUSED

UNABLE TO FORWARD

EC: 00000072980

*2514-02494-24

UNITED STATES
DEPARTMENT OF THE INTERIOR
BUREAU OF LAND MANAGEMENT

142438137

FORM APPROVED
OMB NO. 1004-0114
Expires: April 30, 2023

**NOTICE OF INTENT TO LOCATE A LODE OR PLACER MINING CLAIM(S)
AND/OR A TUNNEL SITE(S)
ON LANDS PATENTED UNDER THE STOCK RAISING HOMESTEAD ACT OF 1916,
AS AMENDED BY THE ACT OF APRIL 16, 1993**

Homestead Patent Number

1106449

TO ALL WHOM IT MAY CONCERN:

This notice is filed under Public Law No. 103-23 of April 16, 1993 (107 Stat. 60), entitled "An Act to amend the Stock Raising Homestead Act to resolve certain problems regarding subsurface estates, and for other purposes." The undersigned place(s) all interested parties on notice that, within 90 days of filing this notice with the Bureau of Land Management (BLM) and after 30 days from the date of receipt of a copy of this notice by the surface owner(s) of record, the undersigned intend(s) to enter the lands described below to explore for a valuable mineral deposit(s) and to locate a mining claim(s), and/or tunnel site(s), as provided under the mining laws of the United States (30 U.S.C. 22, et seq.). The area covered by this notice and all other notices filed by the undersigned and any affiliate(s) of the undersigned, and which continue to be in effect on the date of this filing does not exceed 6,400 acres of such land in any one State and 1,280 acres of such land for a single entity. This notice, for a single State and surface of ownership, covers the following lands:

SUBDIVISION	SECTION	TOWNSHIP	RANGE	MERIDIAN
E/2 E/2 NW/4 NW/4	18	1N	16E	14

in Gila County, State of Arizona

Total acres under this notice 10.14

Name(s), telephone number(s), and mailing address(es) of affected surface owner(s):

Name(s), telephone number(s), and mailing address(es) of affected surface owner(s):

Patricia Mounce

King-Fisher Land Co LLC, Bill King

25 S Mounce Ranch Rd Globe, AZ 85501

17505 N 79th Ave Suite 305C Glendale, AZ 85308

(928) 425-2472

(618) 214-3121

Brief description of the proposed casual use exploration activities (i.e., activities that cause no more than a minimal disturbance to the surface resources and do not involve the use of mechanized earth-moving equipment, explosives, the construction of access roads, drill pads, or the use of toxic or hazardous materials):

Staking of BLM minerals while engaging surface owners for access to preform geophysics to study and capture data.

RECEIVED
BLM STATE OFFICE
2020 JUN 25 A 8:14
PHOENIX, ARIZONA

30 days from the date the surface owner receives the NOITL. approx July

Date(s) on which such activities will take place: 20- Sep 20

Attached is a map showing the existing access routes proposed to be used for casual use exploration purposes, primary areas of interest, and types of activities to be conducted.

The above described activities will be managed by:

Name King-Fisher Land Co LLC, Bill King

Mailing Address 17505 N 79th Ave Suite 305C

Glendale, AZ 85308

Phone Number (include area code) (618) 214-3121

Dated this 23rd day of June, 20 20.

Signature of:



(Person)

(Affiliate)

18 U.S.C. 1001 and 43 U.S.C. 1212 make it a crime for any person knowingly and willfully to make to any department or agency of the United States any false, fictitious or fraudulent statements or representations as to any matter within its jurisdiction.

NOTICES

The Privacy Act and 43 CFR 2.48(d) require that you be furnished with the following information in connection with the information requested by this form.

AUTHORITY: 43 U.S.C. 299(b) and 43 CFR subpart 3814 and part 3838 permit collection of the information requested by this form.

PRINCIPAL PURPOSE: The BLM will use the information you provide to verify that you have complied with the pre-location requirements at 43 U.S.C. 299(b) and 43 CFR subpart 3814 and part 3838, and are therefore qualified to locate and record mining claims on land patented under the Stock Raising Homestead Act.

ROUTINE USES: The BLM will only disclose this information in accordance with the provisions at 43 CFR 2.56(b) and (c).

EFFECT OF NOT PROVIDING INFORMATION: Disclosure of the requested information is required by 43 U.S.C. 299(b) and 43 CFR subpart 3814 and part 3838 for mining claimants who desire to locate a mining claim or tunnel site on land previously patented under the Stock Raising Homestead Act. Failure to comply and submit all the requested information or to complete this form will delay the BLM's processing of the form or may preclude the BLM's acceptance of your notice of intent to locate (NOITL) a mining claim or site on lands patented under the Stock Raising Homestead Act. Failure to comply with the requirements of 43 U.S.C. 299(b) and 43 CFR subpart 3814 and part 3838 will void your NOITL. Mining claims or sites located under a void NOITL are null and void from the beginning and will be cancelled by the BLM.

RELEVANT SYSTEM OF RECORDS NOTICE (SORN) CITATION: The Recordation of Mining Claims SORN may be found at 47 FR 55326 (December 8, 1982).

The Paperwork Reduction Act requires us to tell you that:

The BLM collects this information to determine whether or not you are qualified to locate a lode or placer mining claim and/or tunnel site on lands patented under the Stock Raising Homestead Act.

Submission of the requested information is necessary to obtain or retain a benefit.

You do not have to respond to this or any other Federal agency-sponsored information collection unless it displays a currently valid OMB control number.

BURDEN HOURS STATEMENT: Public reporting burden for this form is estimated to average 25 minutes per response, including the time for reviewing instructions, gathering and maintaining data, and completing and reviewing the form. You may submit comments regarding the burden estimate or any other aspect of this form to: U.S. Department of the Interior, Bureau of Land Management (1004-0114), Bureau Information Collection Clearance Officer (WO-630), 1849 C St., N.W., Mail Stop 401 LS, Washington, D.C. 20240.

RECEIVED
BLM STATE OFFICE
2020 JUN 25 A 8:14
PHOENIX, ARIZONA

Account: R006756

Location

Parcel Number 20530003A
Tax Area 0100 - District 0100
Situs Address 25 S Mounce Ranch RD
Legal Summary Section: 07 Township: 01N
Range: 16E POR NW SEC 7 T1N R16E;
COMM NW COR SEC 7; TH N 89D55'40E
465.93' TO POB; TH CONT N 89D55'40E
215.88'; TH S OD04' E 1465.74'; TH S 89D56'
W 417.42'; TH N 10D48' E 350.8'; TH NELY
ALG A LEFT CURV E ROW HWY 60 1130.5'
POB; APPROX 10.14 AC M/L

Owner Information

Owner Name MOUNCE PATRICIA
Owner Address 25 S MOUNCE RANCH
ROAD
GLOBE, AZ 85501

Assessment History (2020)

Full Cash Value (FCV)	\$76,763
Limited Property Value (LPV)	\$68,519
Primary Assessed	\$6,852
Secondary Assessed	\$7,676

Tax Area: 0100 **Primary Rate:** 0.104704
Secondary Rate: 0.0038780

Legal Class	FCV	LPV	Primary Assessed	Secondary Assessed
03.1	\$76,763	\$68,519	\$6,852	\$7,676

Transfers

Sale Date
06/09/2020

Sale Price

Doc Description
BENEFICIARY DEED

Images

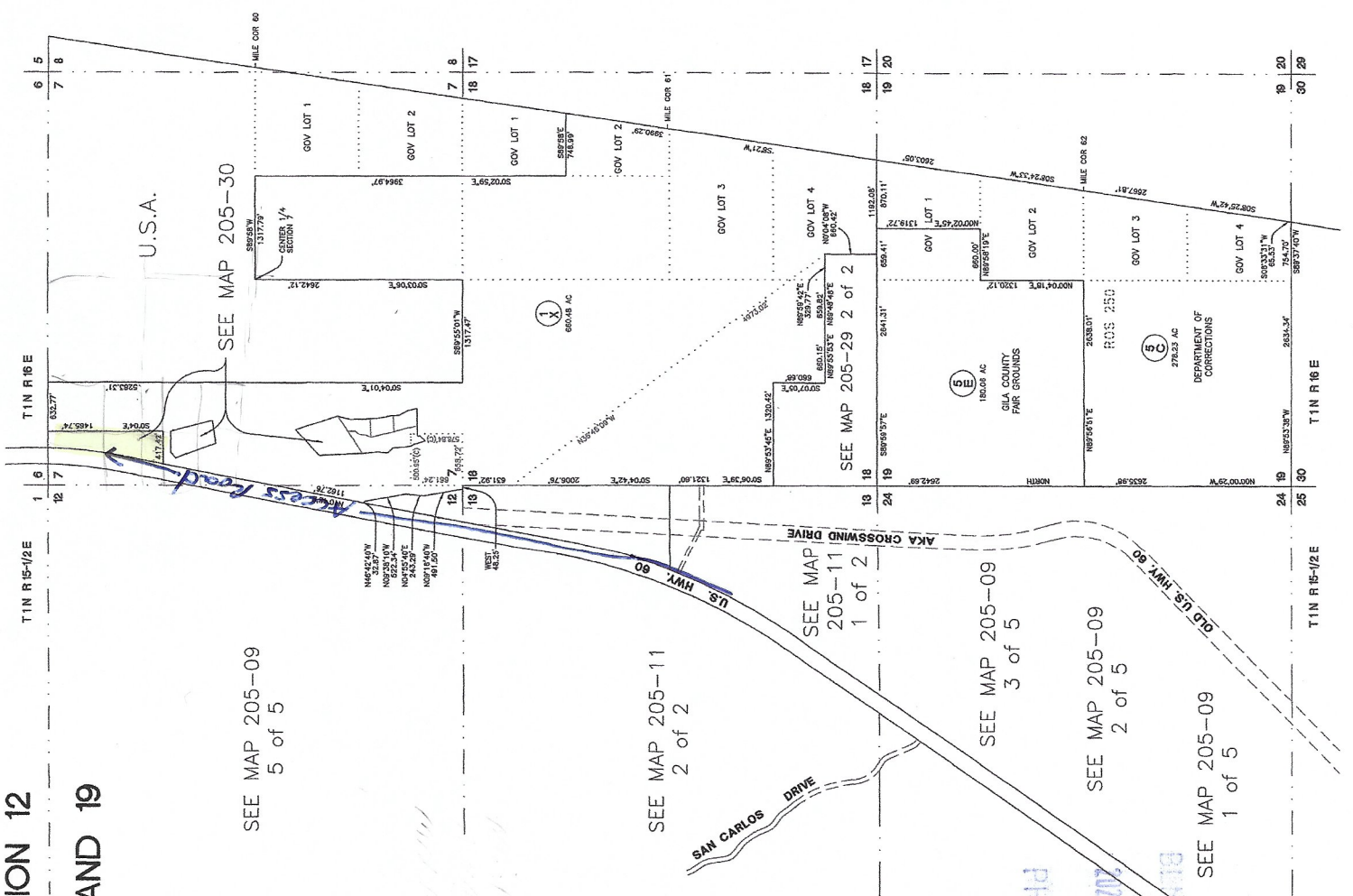
- [Photo](#)
- [Sketch](#)
- [GIS](#)



RECEIVED
COUNTY CLERK'S OFFICE
2020 JUN 25 A 8:14
PHOENIX, ARIZONA

PT E 1/2 SECTION 12
 T1N R15-1/2E
 SECTION 7, 18 AND 19
 T1N R16E

205-29
 1 of 2
 CODE 0100
 0150
 2000
 UPDATED 11-04-10



SEE MAP 205-09
 5 of 5

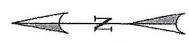
SEE MAP 205-11
 2 of 2

SEE MAP 205-09
 3 of 5

SEE MAP 205-09
 2 of 5

SEE MAP 205-09
 1 of 5

PHOENIX, ARIZONA
 JUN 25 8 14
 RECEIVED
 PLANNING & ZONING OFFICE



SCALE = 1" = 1000'
 (C) = CALCULATED
 (R) = RECORDED

"FOR INFORMATION ONLY, NO LIABILITY ASSUMED."

GILA COUNTY ASSESSOR

205-30
CODE 0100
UPDATED 03-03-20

SECTION 7
T1N R16 E
PT SE 1/4 SECTION 12
T1N R15-1/2 E

T1N R15-1/2 E

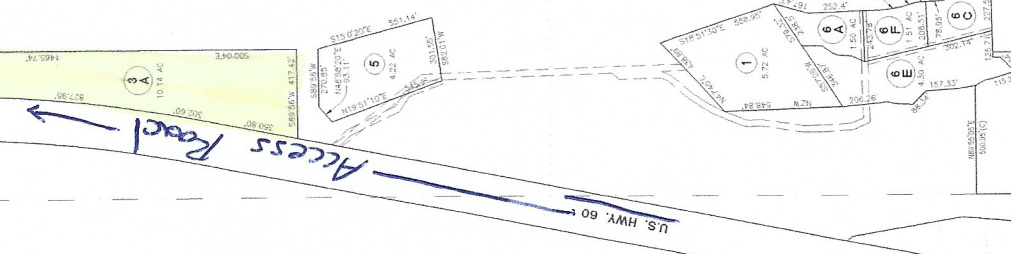
T1N R16 E

6 5
7 8

1 6
12 7

12 7
18 18

7 8
18 17



Access Road
U.S. HWY. 60

ARIZONA STATE TRUST

GOV LOT 1

GOV LOT 2

SAN CARLOS
APACHE
RESERVATION



SCALE = 1" = 400'
(C) = CALCULATED
(R) = RECORDED

"FOR INFORMATION ONLY. NO LIABILITY ASSUMED."

SEE MAP 205-09 4 of 5

SEE MAP 205-29 1 of 2

GILA COUNTY ASSESSOR

SEE MAP 205-09 5 of 5

PHOENIX, ARIZONA
200 JUN 25 A 0:14
RECEIVED
DEPUTY STATE OFFICE

TAX PARCEL
205-29-01E

TAX PARCEL
205-29-01X

CENTER 1/4
SECTION

1/4 MILE COR 60

CODE 0100
CODE 2000

UNITED STATES
DEPARTMENT OF THE INTERIOR
BUREAU OF LAND MANAGEMENT

FORM APPROVED
OMB NO. 1004-0114
Expires: April 30, 2023

Amended AZA# 38138

**NOTICE OF INTENT TO LOCATE A LODE OR PLACER MINING CLAIM(S)
AND/OR A TUNNEL SITE(S)
ON LANDS PATENTED UNDER THE STOCK RAISING HOMESTEAD ACT OF 1916,
AS AMENDED BY THE ACT OF APRIL 16, 1993**

Homestead Patent Number
1106449

TO ALL WHOM IT MAY CONCERN:

This notice is filed under Public Law No. 103-23 of April 16, 1993 (107 Stat. 60), entitled "An Act to amend the Stock Raising Homestead Act to resolve certain problems regarding subsurface estates, and for other purposes." The undersigned place(s) all interested parties on notice that, within 90 days of filing this notice with the Bureau of Land Management (BLM) and after 30 days from the date of receipt of a copy of this notice by the surface owner(s) of record, the undersigned intend(s) to enter the lands described below to explore for a valuable mineral deposit(s) and to locate a mining claim(s), and/or tunnel site(s), as provided under the mining laws of the United States (30 U.S.C. 22, et seq.). The area covered by this notice and all other notices filed by the undersigned and any affiliate(s) of the undersigned, and which continue to be in effect on the date of this filing does not exceed 6,400 acres of such land in any one State and 1,280 acres of such land for a single entity. This notice, for a single State and surface of ownership, covers the following lands:

SUBDIVISION	SECTION	TOWNSHIP	RANGE	MERIDIAN
SEE EXHIBIT 'A' ATTACHED	18	1N	16E	14
SEE EXHIBIT 'A' ATTACHED	12	1N	15.5E	14
SEE EXHIBIT 'A' ATTACHED	7	1N	16E	14

in Gila County, State of Arizona

Total acres under this notice 660.48

Name(s), telephone number(s), and mailing address(es) of affected surface owner(s):

Name(s), telephone number(s), and mailing address(es) of affected surface owner(s):

Rafter O Land & Cattle Co

King-Fisher Land Co LLC, Bill King

77 S Mounce Ranch Rd Globe, AZ 85501

17505 N 79th Ave Suite 305C Glendale, AZ 85308

Telephone number not listed

(618) 214-3121

Brief description of the proposed casual use exploration activities (i.e., activities that cause no more than a minimal disturbance to the surface resources and do not involve the use of mechanized earth-moving equipment, explosives, the construction of access roads, drill pads, or the use of toxic or hazardous materials):

Staking of BLM minerals while engaging surface owners for access to preform geophysics to study and capture data.

RECEIVED
BLM AZ STAKE OFFICE
2020 JUL 31 A 10:14
PHOENIX, ARIZONA

Date(s) on which such activities will take place: 30 days from the date the surface owner receives the NOITL. approx July 20- Sep 20

Attached is a map showing the existing access routes proposed to be used for casual use exploration purposes, primary areas of interest, and types of activities to be conducted.

The above described activities will be managed by:


Name King-Fisher Land Co LLC, Bill King

Mailing Address 17505 N 79th Ave Suite 305C

Glendale, AZ 85308

Phone Number (include area code) (618) 214-3121

Dated this 29th day of July, 20 20.

Signature of  _____
(Person) (Affiliate)

18 U.S.C. 1001 and 43 U.S.C. 1212 make it a crime for any person knowingly and willfully to make to any department or agency of the United States any false, fictitious or fraudulent statements or representations as to any matter within its jurisdiction.

NOTICES

The Privacy Act and 43 CFR 2.48(d) require that you be furnished with the following information in connection with the information requested by this form.

AUTHORITY: 43 U.S.C. 299(b) and 43 CFR subpart 3814 and part 3838 permit collection of the information requested by this form.

PRINCIPAL PURPOSE: The BLM will use the information you provide to verify that you have complied with the pre-location requirements at 43 U.S.C. 299(b) and 43 CFR subpart 3814 and part 3838, and are therefore qualified to locate and record mining claims on land patented under the Stock Raising Homestead Act.

ROUTINE USES: The BLM will only disclose this information in accordance with the provisions at 43 CFR 2.56(b) and (c).

EFFECT OF NOT PROVIDING INFORMATION: Disclosure of the requested information is required by 43 U.S.C. 299(b) and 43 CFR subpart 3814 and part 3838 for mining claimants who desire to locate a mining claim or tunnel site on land previously patented under the Stock Raising Homestead Act. Failure to comply and submit all the requested information or to complete this form will delay the BLM's processing of the form or may preclude the BLM's acceptance of your notice of intent to locate (NOITL) a mining claim or site on lands patented under the Stock Raising Homestead Act. Failure to comply with the requirements of 43 U.S.C. 299(b) and 43 CFR subpart 3814 and part 3838 will void your NOITL. Mining claims or sites located under a void NOITL are null and void from the beginning and will be cancelled by the BLM.

RELEVANT SYSTEM OF RECORDS NOTICE (SORN) CITATION: The Recordation of Mining Claims SORN may be found at 47 FR 55326 (December 8, 1982).

The Paperwork Reduction Act requires us to tell you that:

The BLM collects this information to determine whether or not you are qualified to locate a lode or placer mining claim and/or tunnel site on lands patented under the Stock Raising Homestead Act.

Submission of the requested information is necessary to obtain or retain a benefit.

You do not have to respond to this or any other Federal agency-sponsored information collection unless it displays a currently valid OMB control number.

BURDEN HOURS STATEMENT: Public reporting burden for this form is estimated to average 25 minutes per response, including the time for reviewing instructions, gathering and maintaining data, and completing and reviewing the form. You may submit comments regarding the burden estimate or any other aspect of this form to: U.S. Department of the Interior, Bureau of Land Management (1004-0114), Bureau Information Collection Clearance Officer (WO-630), 1849 C St., N.W., Mail Stop 401 LS, Washington, D.C. 20240.

RECEIVED
BLM/AZ STATE OFFICE
2020 JUL 31 A 10:14
PHOENIX, ARIZONA

EXHIBIT 'A'

BEING A PORTION OF SECTION 7, TOWNSHIP 1 NORTH, RANGE 16 EAST:

- E/2 NW/4 NW/4;
- Part of E/2 NW/4 SW/4 NW/4;
- Part of W/2 NW/4 SW/4 NW/4;
- Part of W/2 NE/4 SW/4 NW/4;
- E/2 NE/4 SW/4 NW/4;
- Part of E/2 SW/4 SW/4 NW/4;
- Part of W/2 SW/4 SW/4 NW/4;
- Part of W/2 SE/4 SW/4 NW/4;
- E/2 SE/4 SW/4 NW/4;
- W/2 NW/4 NW/4 SW/4;
- Part of E/2 NW/4 NW/4 SW/4;
- Part of W/2 NE/4 NW/4 SW/4;
- E/2 NE/4 NW/4 SW/4;
- W/2 SW/4 NW/4 SW/4;
- Part of E/2 SW/4 NW/4 SW/4;
- Part of W/2 SE/4 NW/4 SW/4;
- E/2 SE/4 NW/4 SW/4;
- W/2 NW/4 SW/4 SW/4;
- Part of E/2 NW/4 SW/4 SW/4;
- Part of W/2 NE/4 SW/4 SW/4;
- E/2 NE/4 SW/4 SW/4;
- W/2 SW/4 SW/4 SW/4;
- Part of E/2 SW/4 SW/4 SW/4;
- Part of W/2 SE/4 SW/4 SW/4;
- E/2 SE/4 SW/4 SW/4;
- W/2 SE/4

BEING A PORTION OF SECTION 18, TOWNSHIP 1 NORTH, RANGE 16 EAST:

- NW/4;
- W/2 NE/4;
- N/2 SW/4;
- N/2 SE/4 SW/4;
- GOV LOT 2;
- GOV LOT 3;
- GOV LOT 4

RECEIVED
CLIMATE SERVICES OFFICE
2020 JUL 31 A 10:14
PHOENIX, ARIZONA

BEING A PORTION OF SECTION 12, TOWNSHIP 1 NORTH, RANGE 15.5 EAST:


Part of E/2 NE/4 NE/4 SE/4;


Part of E/2 SE/4 NE/4 SE/4;


Part of E/2 NE/4 SE/4 SE/4;

Part of E/2 SE/4 SE/4 SE/4

RECEIVED
DEPUTY STATE OFFICE
2020 JUL 31 A 10:14
PHOENIX, ARIZONA

SENDER: COMPLETE THIS SECTION	COMPLETE THIS SECTION ON DELIVERY																
<ul style="list-style-type: none"> Complete items 1, 2, and 3. Print your name and address on the reverse so that we can return the card to you. Attach this card to the back of the mailpiece, or on the front if space permits. 	<p>A. Signature <input checked="" type="checkbox"/> Agent <input type="checkbox"/> Addressee</p> <p>B. Received by (Printed Name) X <i>Frank Holder</i></p> <p>C. Date of Delivery 10-29-20</p>																
<p>1. Article Addressed to: <i>Frank Holder</i> <i>PO Box 840</i> <i>Tonto Basin AZ 85553</i></p>  <p>9590 9402 3714 7335 5730 99</p>	<p>D. Is delivery address different from item 1? <input type="checkbox"/> Yes If YES, enter delivery address below: <input type="checkbox"/> No</p> <p style="font-size: 2em; font-weight: bold;">AZA# 38121</p>																
<p>2. Article Number (Transfer from service label) 7020 0090 0001 0223 0066</p>	<p>3. Service Type</p> <table border="0"> <tr> <td><input type="checkbox"/> Adult Signature</td> <td><input type="checkbox"/> Priority Mail Express®</td> </tr> <tr> <td><input type="checkbox"/> Adult Signature Restricted Delivery</td> <td><input type="checkbox"/> Registered Mail™</td> </tr> <tr> <td><input type="checkbox"/> Certified Mail®</td> <td><input type="checkbox"/> Registered Mail Restricted Delivery</td> </tr> <tr> <td><input type="checkbox"/> Certified Mail Restricted Delivery</td> <td><input type="checkbox"/> Return Receipt for Merchandise</td> </tr> <tr> <td><input type="checkbox"/> Collect on Delivery</td> <td><input type="checkbox"/> Signature Confirmation™</td> </tr> <tr> <td><input type="checkbox"/> Collect on Delivery Restricted Delivery</td> <td><input type="checkbox"/> Signature Confirmation Restricted Delivery</td> </tr> <tr> <td><input type="checkbox"/> Insured Mail</td> <td></td> </tr> <tr> <td><input type="checkbox"/> Insured Mail Restricted Delivery (over \$500)</td> <td></td> </tr> </table>	<input type="checkbox"/> Adult Signature	<input type="checkbox"/> Priority Mail Express®	<input type="checkbox"/> Adult Signature Restricted Delivery	<input type="checkbox"/> Registered Mail™	<input type="checkbox"/> Certified Mail®	<input type="checkbox"/> Registered Mail Restricted Delivery	<input type="checkbox"/> Certified Mail Restricted Delivery	<input type="checkbox"/> Return Receipt for Merchandise	<input type="checkbox"/> Collect on Delivery	<input type="checkbox"/> Signature Confirmation™	<input type="checkbox"/> Collect on Delivery Restricted Delivery	<input type="checkbox"/> Signature Confirmation Restricted Delivery	<input type="checkbox"/> Insured Mail		<input type="checkbox"/> Insured Mail Restricted Delivery (over \$500)	
<input type="checkbox"/> Adult Signature	<input type="checkbox"/> Priority Mail Express®																
<input type="checkbox"/> Adult Signature Restricted Delivery	<input type="checkbox"/> Registered Mail™																
<input type="checkbox"/> Certified Mail®	<input type="checkbox"/> Registered Mail Restricted Delivery																
<input type="checkbox"/> Certified Mail Restricted Delivery	<input type="checkbox"/> Return Receipt for Merchandise																
<input type="checkbox"/> Collect on Delivery	<input type="checkbox"/> Signature Confirmation™																
<input type="checkbox"/> Collect on Delivery Restricted Delivery	<input type="checkbox"/> Signature Confirmation Restricted Delivery																
<input type="checkbox"/> Insured Mail																	
<input type="checkbox"/> Insured Mail Restricted Delivery (over \$500)																	
PS Form 3811, July 2015 PSN 7530-02-000-9053	Domestic Return Receipt																

SENDER: COMPLETE THIS SECTION	COMPLETE THIS SECTION ON DELIVERY																
<ul style="list-style-type: none"> Complete items 1, 2, and 3. Print your name and address on the reverse so that we can return the card to you. Attach this card to the back of the mailpiece, or on the front if space permits. 	<p>A. Signature <input type="checkbox"/> Agent <input type="checkbox"/> Addressee</p> <p>B. Received by (Printed Name) X <i>Glen Hassard</i></p> <p>C. Date of Delivery JUN 26 2020</p>																
<p>1. Article Addressed to: <i>Glen Hassard</i> <i>PO Box 1235</i> <i>Globe AZ 85502</i></p>  <p>9590 9402 3714 7335 5734 26</p>	<p>D. Is delivery address different from item 1? <input type="checkbox"/> Yes If YES, enter delivery address below: <input type="checkbox"/> No</p> <p style="font-size: 2em; font-weight: bold;">AZA# 38131</p>																
<p>2. Article Number (Transfer from service label) 7020 0090 0001 0223 0110</p>	<p>3. Service Type</p> <table border="0"> <tr> <td><input type="checkbox"/> Adult Signature</td> <td><input type="checkbox"/> Priority Mail Express®</td> </tr> <tr> <td><input type="checkbox"/> Adult Signature Restricted Delivery</td> <td><input type="checkbox"/> Registered Mail™</td> </tr> <tr> <td><input type="checkbox"/> Certified Mail®</td> <td><input type="checkbox"/> Registered Mail Restricted Delivery</td> </tr> <tr> <td><input type="checkbox"/> Certified Mail Restricted Delivery</td> <td><input type="checkbox"/> Return Receipt for Merchandise</td> </tr> <tr> <td><input type="checkbox"/> Collect on Delivery</td> <td><input type="checkbox"/> Signature Confirmation™</td> </tr> <tr> <td><input type="checkbox"/> Collect on Delivery Restricted Delivery</td> <td><input type="checkbox"/> Signature Confirmation Restricted Delivery</td> </tr> <tr> <td><input type="checkbox"/> Insured Mail</td> <td></td> </tr> <tr> <td><input type="checkbox"/> Insured Mail Restricted Delivery (over \$500)</td> <td></td> </tr> </table>	<input type="checkbox"/> Adult Signature	<input type="checkbox"/> Priority Mail Express®	<input type="checkbox"/> Adult Signature Restricted Delivery	<input type="checkbox"/> Registered Mail™	<input type="checkbox"/> Certified Mail®	<input type="checkbox"/> Registered Mail Restricted Delivery	<input type="checkbox"/> Certified Mail Restricted Delivery	<input type="checkbox"/> Return Receipt for Merchandise	<input type="checkbox"/> Collect on Delivery	<input type="checkbox"/> Signature Confirmation™	<input type="checkbox"/> Collect on Delivery Restricted Delivery	<input type="checkbox"/> Signature Confirmation Restricted Delivery	<input type="checkbox"/> Insured Mail		<input type="checkbox"/> Insured Mail Restricted Delivery (over \$500)	
<input type="checkbox"/> Adult Signature	<input type="checkbox"/> Priority Mail Express®																
<input type="checkbox"/> Adult Signature Restricted Delivery	<input type="checkbox"/> Registered Mail™																
<input type="checkbox"/> Certified Mail®	<input type="checkbox"/> Registered Mail Restricted Delivery																
<input type="checkbox"/> Certified Mail Restricted Delivery	<input type="checkbox"/> Return Receipt for Merchandise																
<input type="checkbox"/> Collect on Delivery	<input type="checkbox"/> Signature Confirmation™																
<input type="checkbox"/> Collect on Delivery Restricted Delivery	<input type="checkbox"/> Signature Confirmation Restricted Delivery																
<input type="checkbox"/> Insured Mail																	
<input type="checkbox"/> Insured Mail Restricted Delivery (over \$500)																	
PS Form 3811, July 2015 PSN 7530-02-000-9053	Domestic Return Receipt																

SENDER: COMPLETE THIS SECTION	COMPLETE THIS SECTION ON DELIVERY																
<ul style="list-style-type: none"> Complete items 1, 2, and 3. Print your name and address on the reverse so that we can return the card to you. Attach this card to the back of the mailpiece, or on the front if space permits. 	<p>A. Signature <input type="checkbox"/> Agent <input type="checkbox"/> Addressee</p> <p>B. Received by (Printed Name) X <i>Harriet Mounce</i></p> <p>C. Date of Delivery 7/6/2020</p>																
<p>1. Article Addressed to: <i>Rafter O Land + Cattle</i> <i>77 S Mounce Ranch Rd</i> <i>Globe AZ 85501</i></p>  <p>9590 9402 3714 7335 5729 62</p>	<p>D. Is delivery address different from item 1? <input type="checkbox"/> Yes If YES, enter delivery address below: <input type="checkbox"/> No</p> <p style="font-size: 2em; font-weight: bold;">AZA# 38138</p>																
<p>2. Article Number (Transfer from service label) 7020 0090 0001 0223 0110</p>	<p>3. Service Type</p> <table border="0"> <tr> <td><input type="checkbox"/> Adult Signature</td> <td><input type="checkbox"/> Priority Mail Express®</td> </tr> <tr> <td><input type="checkbox"/> Adult Signature Restricted Delivery</td> <td><input type="checkbox"/> Registered Mail™</td> </tr> <tr> <td><input type="checkbox"/> Certified Mail®</td> <td><input type="checkbox"/> Registered Mail Restricted Delivery</td> </tr> <tr> <td><input type="checkbox"/> Certified Mail Restricted Delivery</td> <td><input type="checkbox"/> Return Receipt for Merchandise</td> </tr> <tr> <td><input type="checkbox"/> Collect on Delivery</td> <td><input type="checkbox"/> Signature Confirmation™</td> </tr> <tr> <td><input type="checkbox"/> Collect on Delivery Restricted Delivery</td> <td><input type="checkbox"/> Signature Confirmation Restricted Delivery</td> </tr> <tr> <td><input type="checkbox"/> Insured Mail</td> <td></td> </tr> <tr> <td><input type="checkbox"/> Insured Mail Restricted Delivery (over \$500)</td> <td></td> </tr> </table>	<input type="checkbox"/> Adult Signature	<input type="checkbox"/> Priority Mail Express®	<input type="checkbox"/> Adult Signature Restricted Delivery	<input type="checkbox"/> Registered Mail™	<input type="checkbox"/> Certified Mail®	<input type="checkbox"/> Registered Mail Restricted Delivery	<input type="checkbox"/> Certified Mail Restricted Delivery	<input type="checkbox"/> Return Receipt for Merchandise	<input type="checkbox"/> Collect on Delivery	<input type="checkbox"/> Signature Confirmation™	<input type="checkbox"/> Collect on Delivery Restricted Delivery	<input type="checkbox"/> Signature Confirmation Restricted Delivery	<input type="checkbox"/> Insured Mail		<input type="checkbox"/> Insured Mail Restricted Delivery (over \$500)	
<input type="checkbox"/> Adult Signature	<input type="checkbox"/> Priority Mail Express®																
<input type="checkbox"/> Adult Signature Restricted Delivery	<input type="checkbox"/> Registered Mail™																
<input type="checkbox"/> Certified Mail®	<input type="checkbox"/> Registered Mail Restricted Delivery																
<input type="checkbox"/> Certified Mail Restricted Delivery	<input type="checkbox"/> Return Receipt for Merchandise																
<input type="checkbox"/> Collect on Delivery	<input type="checkbox"/> Signature Confirmation™																
<input type="checkbox"/> Collect on Delivery Restricted Delivery	<input type="checkbox"/> Signature Confirmation Restricted Delivery																
<input type="checkbox"/> Insured Mail																	
<input type="checkbox"/> Insured Mail Restricted Delivery (over \$500)																	
PS Form 3811, July 2015 PSN 7530-02-000-9053	Domestic Return Receipt																

UNITED STATES
DEPARTMENT OF THE INTERIOR
BUREAU OF LAND MANAGEMENT

AZ 14 38138

FORM APPROVED
OMB NO. 1004-0114
Expires: April 30, 2023

**NOTICE OF INTENT TO LOCATE A LODE OR PLACER MINING CLAIM(S)
AND/OR A TUNNEL SITE(S)
ON LANDS PATENTED UNDER THE STOCK RAISING HOMESTEAD ACT OF 1916,
AS AMENDED BY THE ACT OF APRIL 16, 1993**

Homestead Patent Number
1106449 & 1096740

TO ALL WHOM IT MAY CONCERN:

This notice is filed under Public Law No. 103-23 of April 16, 1993 (107 Stat. 60), entitled "An Act to amend the Stock Raising Homestead Act to resolve certain problems regarding subsurface estates, and for other purposes." The undersigned place(s) all interested parties on notice that, within 90 days of filing this notice with the Bureau of Land Management (BLM) and after 30 days from the date of receipt of a copy of this notice by the surface owner(s) of record, the undersigned intend(s) to enter the lands described below to explore for a valuable mineral deposit(s) and to locate a mining claim(s), and/or tunnel site(s), as provided under the mining laws of the United States (30 U.S.C. 22, et seq.). The area covered by this notice and all other notices filed by the undersigned and any affiliate(s) of the undersigned, and which continue to be in effect on the date of this filing does not exceed 6,400 acres of such land in any one State and 1,280 acres of such land for a single entity. This notice, for a single State and surface of ownership, covers the following lands:

SUBDIVISION	SECTION	TOWNSHIP	RANGE	MERIDIAN
SEE EXHIBIT 'A' ATTACHED	18	1N	16E	14
SEE EXHIBIT 'A' ATTACHED	12	1N	15.5E	14
SEE EXHIBIT 'A' ATTACHED	7	1N	16E	14

in Gila County, State of Arizona

Total acres under this notice 660.48

Name(s), telephone number(s), and mailing address(es) of affected surface owner(s):

Name(s), telephone number(s), and mailing address(es) of affected surface owner(s):

Rafter O Land & Cattle Co

King-Fisher Land Co LLC, Bill King

77 S Mounce Ranch Rd Globe, AZ 85501

17505 N 79th Ave Suite 305C Glendale, AZ 85308

Telephone number not listed

(618) 214-3121

Brief description of the proposed casual use exploration activities (i.e., activities that cause no more than a minimal disturbance to the surface resources and do not involve the use of mechanized earth-moving equipment, explosives, the construction of access roads, drill pads, or the use of toxic or hazardous materials):

Staking of BLM minerals while engaging surface owners for access to preform geophysics to study and capture data.

RECEIVED
BLM-NAT STATE OFFICE
2020 JUN 25 A 8 11
PHOENIX ARIZONA

Date(s) on which such activities will take place: 30 days from the date the surface owner receives the NOITL. approx July 20- Sep 20

Attached is a map showing the existing access routes proposed to be used for casual use exploration purposes, primary areas of interest, and types of activities to be conducted.

The above described activities will be managed by:

Name King-Fisher Land Co LLC, Bill King


Mailing Address 17505 N 79th Ave Suite 305C

Glendale, AZ 85308

Phone Number (include area code) (618) 214-3121

Dated this 23rd day of June, 20 20.

Signature of:



(Person)

(Affiliate)

18 U.S.C. 1001 and 43 U.S.C. 1212 make it a crime for any person knowingly and willfully to make to any department or agency of the United States any false, fictitious or fraudulent statements or representations as to any matter within its jurisdiction.

NOTICES

The Privacy Act and 43 CFR 2.48(d) require that you be furnished with the following information in connection with the information requested by this form.

AUTHORITY: 43 U.S.C. 299(b) and 43 CFR subpart 3814 and part 3838 permit collection of the information requested by this form.

PRINCIPAL PURPOSE: The BLM will use the information you provide to verify that you have complied with the pre-location requirements at 43 U.S.C. 299(b) and 43 CFR subpart 3814 and part 3838, and are therefore qualified to locate and record mining claims on land patented under the Stock Raising Homestead Act.

ROUTINE USES: The BLM will only disclose this information in accordance with the provisions at 43 CFR 2.56(b) and (c).

EFFECT OF NOT PROVIDING INFORMATION: Disclosure of the requested information is required by 43 U.S.C. 299(b) and 43 CFR subpart 3814 and part 3838 for mining claimants who desire to locate a mining claim or tunnel site on land previously patented under the Stock Raising Homestead Act. Failure to comply and submit all the requested information or to complete this form will delay the BLM's processing of the form or may preclude the BLM's acceptance of your notice of intent to locate (NOITL) a mining claim or site on lands patented under the Stock Raising Homestead Act. Failure to comply with the requirements of 43 U.S.C. 299(b) and 43 CFR subpart 3814 and part 3838 will void your NOITL. Mining claims or sites located under a void NOITL are null and void from the beginning and will be cancelled by the BLM.

RELEVANT SYSTEM OF RECORDS NOTICE (SORN) CITATION: The Recordation of Mining Claims SORN may be found at 47 FR 55326 (December 8, 1982).

The Paperwork Reduction Act requires us to tell you that:

The BLM collects this information to determine whether or not you are qualified to locate a lode or placer mining claim and/or tunnel site on lands patented under the Stock Raising Homestead Act.

Submission of the requested information is necessary to obtain or retain a benefit.

You do not have to respond to this or any other Federal agency-sponsored information collection unless it displays a currently valid OMB control number.

BURDEN HOURS STATEMENT: Public reporting burden for this form is estimated to average 25 minutes per response, including the time for reviewing instructions, gathering and maintaining data, and completing and reviewing the form. You may submit comments regarding the burden estimate or any other aspect of this form to: U.S. Department of the Interior, Bureau of Land Management (1004-0114), Bureau Information Collection Clearance Officer (WO-630), 1849 C St., N.W., Mail Stop 401 LS, Washington, D.C. 20240.

RECEIVED
BLM AZ STATE OFFICE
200 JUN 25 A 8:15
PHOENIX, ARIZONA

EXHIBIT 'A'

BEING A PORTION OF SECTION 7, TOWNSHIP 1 NORTH, RANGE 16 EAST:

- ✓ E/2 NW/4 NW/4;
- ✓ Part of E/2 NW/4 SW/4 NW/4;
- ✓ Part of W/2 NW/4 SW/4 NW/4;
- ✓ Part of W/2 NE/4 SW/4 NW/4;
- ✓ E/2 NE/4 SW/4 NW/4;
- Part of E/2 SW/4 SW/4 NW/4;
- ✓ Part of W/2 SW/4 SW/4 NW/4;
- ✓ Part of W/2 SE/4 SW/4 NW/4;
- ✓ E/2 SE/4 SW/4 NW/4;
- ✓ W/2 NW/4 NW/4 SW/4;
- ✓ Part of E/2 NW/4 NW/4 SW/4;
- Part of W/2 NE/4 NW/4 SW/4;
- ✓ E/2 NE/4 NW/4 SW/4;
- ✓ W/2 SW/4 NW/4 SW/4;
- ✓ Part of E/2 SW/4 NW/4 SW/4;
- ✓ Part of W/2 SE/4 NW/4 SW/4;
- E/2 SE/4 NW/4 SW/4;
- ✓ W/2 NW/4 SW/4 SW/4;
- ✓ Part of E/2 NW/4 SW/4 SW/4;
- ✓ Part of W/2 NE/4 SW/4 SW/4;
- ✓ E/2 NE/4 SW/4 SW/4;
- ✓ W/2 SW/4 SW/4 SW/4;
- ✓ Part of E/2 SW/4 SW/4 SW/4;
- ✓ Part of W/2 SE/4 SW/4 SW/4;
- ✓ E/2 SE/4 SW/4 SW/4;

NO W/2 SE/4

BEING A PORTION OF SECTION 18, TOWNSHIP 1 NORTH, RANGE 16 EAST:

- NW/4;
- NO W/2 NE/4;
- N/2 SW/4;
- N/2 SE/4 SW/4;
- NO GOV LOT 2;
- NO GOV LOT 3;
- GOV LOT 4

RECEIVED
CLERK & STATE OFFICE
2020 JUN 25 A 8:15
PHOENIX, ARIZONA

BEING A PORTION OF SECTION 12, TOWNSHIP 1 NORTH, RANGE 15.5 EAST:

Part of E/2 NE/4 NE/4 SE/4;

Part of E/2 SE/4 NE/4 SE/4;

Part of E/2 NE/4 SE/4 SE/4;

Part of E/2 SE/4 NE/4 SE/4 *duplicate*

E/2 SE SE SE

RECEIVED
BIRMINGHAM STATE OFFICE
2020 JUN 25 A 8:15
PHOENIX, ARIZONA

Account: R037687

Location

Parcel Number 20529001X
Tax Area 0100 - District 0100
Situs Address

Legal Summary Section: 18 Township: 01N
Range: 16E PARCEL OF LAND BEG AT THE
SW COR OF SEC 18 T1N R16E; TH WEST,
48.25'; N09D16'40"W, 491.50'; TH
N04D55'40"E, 243.29'; TH N09D38'10"W,
522.34'; TH N46D42'40"W, 32.87'; TH
N10D48'E, 1162.76'; TH N89D56'E, 417.41'; TH
N0D04'E, 1465.74'; TH N89D55'40"E, 632.77';
TH S0D04'01"E, 5283.31'; TH N89D55'01"E,
1317.47'; TH N0D03'06"W, 2642.12'; TH
N89D58'E, 1317.79'; TH S0D02'59"E, 3964.97';
TH S89D58'E, 748.99'; TH S08D21'W, 3990.29';
TH N89D59'57"W, 1192.08'; TH N0D04'08"W,
660.42'; THE S89D59'42"W, 329.77'; TH
S89D48'48"W, 659.82'; TH S89D55'53"W,
660.15'; TH N0D07'05"W, 660.68'; TH
N0D07'05"W, 660.68'; TH S89D53'45"W,
1320.42'; TH N0D06'39"W, 1321.60'; TH
N0D04'42"W, 2638.68' TO POB EXCEPTING
THE FOLLOWING: PARCEL "A" OF ROS
1229, PARCELS "A", "B" & "C" OF ROS 1808,
PARCEL DEEDED TO ROBERT & PATRICIA
MOUNCE IN DKT 278 PG 239, PARCEL
DEEDED TO JOE & HARRIET MOUNCE IN
DKT 371 PG 385 AND PARCEL DEEDED TO
CHRISTIE DZERA IN DKT 522 PG 66 SECS 7,
12 & 18 T1N R16E = 660.48 AC (OUT OF 205-
25-013 & 205-24-006S)

Owner Information

Owner Name RAFTER O LAND & CATTLE
CO
Owner Address 77 S MOUNCE RANCH RD
GLOBE, AZ 85501

Assessment History (2020)

Full Cash Value (FCV)	\$40,705
Limited Property Value (LPV)	\$17,932
Primary Assessed	\$2,690
Secondary Assessed	\$6,105

Tax Area: 0100 Primary Rate: 0.104704
Secondary Rate: 0.0038780

Legal Class	FCV	LPV	Primary Assessed	Secondary Assessed
02.R	\$40,705	\$17,932	\$2,690	\$6,105

Transfers

No Transfer Documents

Images

- [Photo](#)
- [GIS](#)



PHOENIX, ARIZONA

2020 JUN 25 A 8:15

RECEIVED
DEPUTY STATE CLERK

PT E 1/2 SECTION 12
T1N R15-1/2 E
SECTION 7, 18 AND 19
T1N R16 E

205-29
1 of 2
CODE 0100
0150
2000
UPDATED 11-04-10

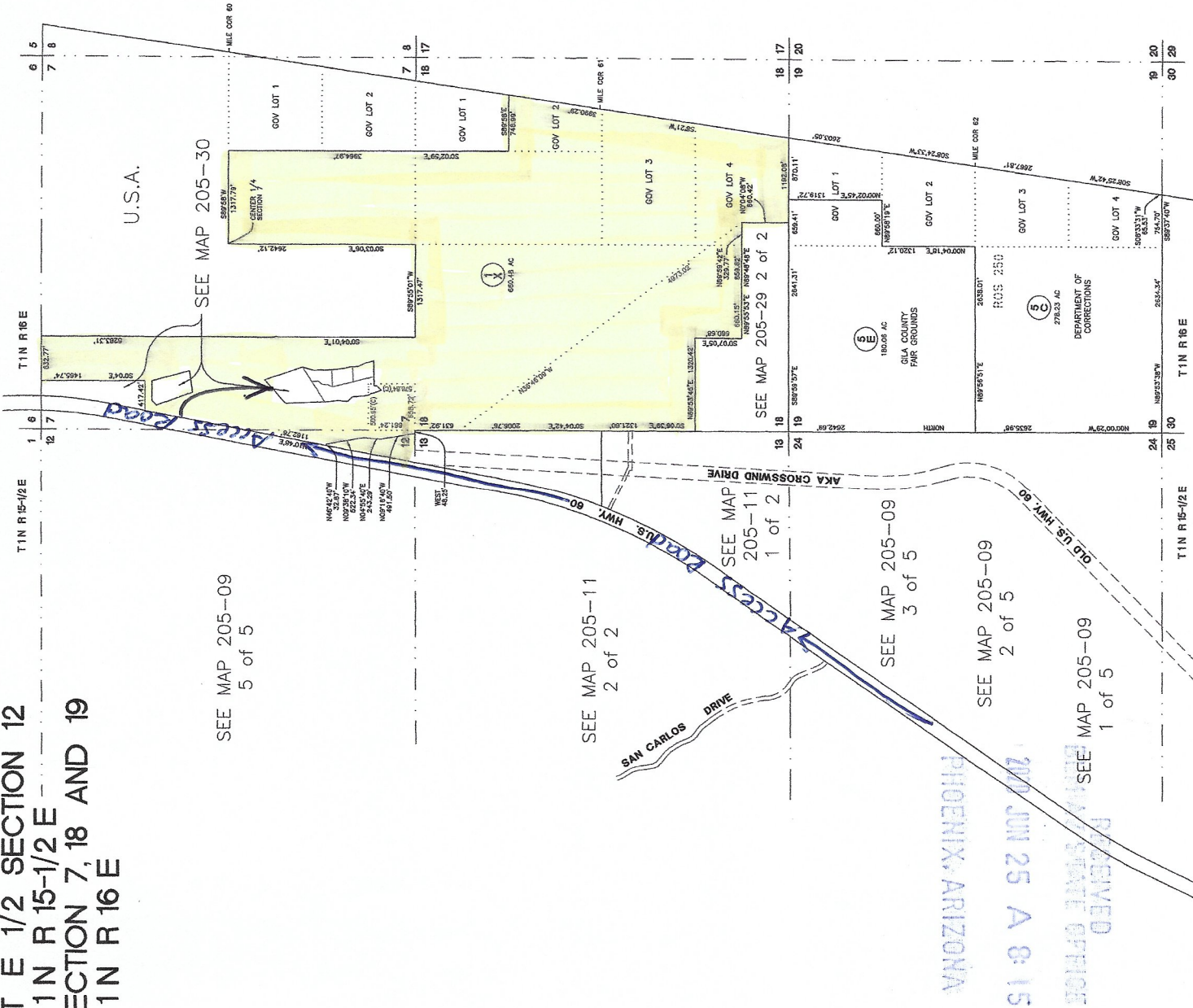
SEE MAP 205-09
5 of 5

SEE MAP 205-11
2 of 2

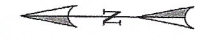
SEE MAP 205-09
3 of 5

SEE MAP 205-09
2 of 5

SEE MAP 205-09
1 of 5



RECEIVED
PHOENIX, ARIZONA
JUN 25 A 8:15
STATE OFFICE



SCALE = 1" = 1000'
(C) = CALCULATED
(R) = RECORDED

"FOR INFORMATION ONLY, NO LIABILITY ASSUMED."
GILA COUNTY ASSESSOR

The United States of America,

To all to whom these presents shall come, Greeting:

WHEREAS, a Certificate of the Register of the Land Office at **Phoenix, Arizona,**

has been deposited in the General Land Office, whereby it appears that, pursuant to the Act of Congress of May 20, 1862, "To Secure Homesteads to Actual Settlers on the Public Domain," and the acts supplemental thereto, the claim of **William Wells, Senior,**

has been established and duly consummated, in conformity to law, for the **west half of the west half of Section seven and the Lot four and the west half of Section eighteen in Township one north of Range sixteen east of the Gila and Salt River Meridian, Arizona, containing five hundred twenty-nine acres and fourteen hundredths of an acre,**

according to the Official Plat of the Survey of the said Land, on file in the GENERAL LAND OFFICE:

NOW KNOW YE, That there is, therefore, granted by the UNITED STATES unto the said claimant the tract of Land above described; TO HAVE AND TO HOLD the said tract of Land, with the appurtenances thereof, unto the said claimant and to the heirs and assigns of the said claimant forever; subject to any vested and accrued water rights for mining, agricultural, manufacturing, or other purposes, and rights to ditches and reservoirs used in connection with such water rights, as may be recognized and acknowledged by the local customs, laws, and decisions of courts; and there is reserved from the lands hereby granted, a right of way thereon for ditches or canals constructed by the authority of the United States. Excepting and reserving, however, to the United States all the coal and other minerals in the lands so entered and patented, together with the right to prospect for, mine, and remove the same pursuant to the provisions and limitations of the Act of December 29, 1916 (39 Stat., 862).

IN TESTIMONY WHEREOF, I, **Franklin D. Roosevelt,**

President of the United States of America, have caused these letters to be made Patent, and the seal of the General Land Office to be hereunto affixed.

GIVEN under my hand, at the City of Washington, the TWELFTH

(SEAL.)

day of **JANUARY** In the year of our Lord one thousand
 nine hundred and **FORTY** and of the Independence of the
 United States the one hundred and **SIXTY-FOURTH**

By the President:

By

Franklin D. Roosevelt
Jeanne Kavanagh, Secretary.
E. Adams White, Recorder of the General Land Office.

RECORD OF PATENTS: Patent Number **1106449**

RECEIVED
 BIRMINGHAM STATE OFFICE
 20 JUN 25 A 3:15
 PHOENIX ARIZONA



LR2000 Internal

CR Geographic Report with Land

Download User Guide (pdf)

Purpose: This report produces a geographic listing of case information based on retrieval by Meridian/Township/Range. This report format will display the case type, case disposition, meridian, township, range, section, survey type, survey number, surface management agency, pending actions, serial number, and total case acres.

To refresh the query, do a **Ctrl-R**. It resets the page and clears any criteria fields that may have entries.



No Results

The specified criteria didn't result in any data. This is often caused by applying filters and/or selection steps that are too restrictive or that contain incorrect values. Please check your analysis filters and selection steps, and try again. The filters or selection steps currently being applied are shown below.

Filters

Disposition is equal to **AUTHORIZED, CANCELLED, EXPIRED, PENDING, REJECTED, RELINQUISHED, WITHDRAWN**
and Meridian Township Range Section is equal to **14 0010N 0152E 002**
and Admin State is equal to **AZ**

[Return - Refresh](#)

DEPARTMENT OF THE INTERIOR
BUREAU OF LAND MANAGEMENT
Case Recordation

Geographic Report with Land

Disposition is equal to **AUTHORIZED , CANCELLED , EXPIRED , PENDING , REJECTED , RELINQUISHED ,
WITHDRAWN**

and Meridian Township Range Section is equal to 14 0010N 0152E 011

and Admin State is equal to AZ

DEPARTMENT OF THE INTERIOR
BUREAU OF LAND MANAGEMENT
Case Recordation
Geographic Report with Land

Admin State: AZ
Geo State: AZ
Serial Number: AZA 037912

Total Case Acres: 1,006.140

CaseType	Case Disp	Mer	Twp	Rng	Sec	Sur Type	Sur Nr	Suf	Subdivision	Pending Action
381402	PENDING	14	0010N	0152E	011	FF			LOTS 3-11; E2NE;	Y

Admin State: AZ
Geo State: AZ
Serial Number: AZA 038119

Total Case Acres: 237.140

CaseType	Case Disp	Mer	Twp	Rng	Sec	Sur Type	Sur Nr	Suf	Subdivision	Pending Action
381401	PENDING	14	0010N	0152E	011	ALIQ			E2NE;	
						LOTS			3,7,8,10,11;	

Admin State: AZ
Geo State: AZ
Serial Number: AZA 038120

Total Case Acres: 1.000

CaseType	Case Disp	Mer	Twp	Rng	Sec	Sur Type	Sur Nr	Suf	Subdivision	Pending Action
381401	PENDING	14	0010N	0152E	011	ALIQ			S2NWNESW;	

Admin State: AZ
Geo State: AZ
Serial Number: AZA 038121

Total Case Acres: 87.470

CaseType	Case Disp	Mer	Twp	Rng	Sec	Sur Type	Sur Nr	Suf	Subdivision	Pending Action
381401	PENDING	14	0010N	0152E	011	LOTS			4,5,6,9;	

Admin State: AZ
Geo State: AZ
Serial Number: AZA 038127

Total Case Acres: 15.030

CaseType	Case Disp	Mer	Twp	Rng	Sec	Sur Type	Sur Nr	Suf	Subdivision	Pending Action
381401	PENDING	14	0010N	0152E	011	LOTS			9;	

Admin State: AZ
Geo State: AZ
Serial Number: AZA 038128

Total Case Acres: 25.500

CaseType	Case Disp	Mer	Twp	Rng	Sec	Sur Type	Sur Nr	Suf	Subdivision	Pending Action
381401	PENDING	14	0010N	0152E	011	ALIQ			N2NENENE;	
						LOTS			N2NWNENE;	
									9;	

DEPARTMENT OF THE INTERIOR
BUREAU OF LAND MANAGEMENT
Case Recordation

Geographic Report with Land

Disposition is equal to **AUTHORIZED , CANCELLED , EXPIRED , PENDING , REJECTED , RELINQUISHED ,
WITHDRAWN**

and Meridian Township Range Section is equal to **14 0010N 0152E 012**

and Admin State is equal to **AZ**

DEPARTMENT OF THE INTERIOR
BUREAU OF LAND MANAGEMENT
Case Recordation
Geographic Report with Land

Admin State: AZ
Geo State: AZ
Serial Number: AZA 037912

Total Case Acres: 1,006.140

CaseType	Case Disp	Mer	Twp	Rng	Sec	Sur Type	Sur Nr	Suf	Subdivision	Pending Action
381402	PENDING	14	0010N	0152E	012	ALL			ENTIRE SECTION	Y

Admin State: AZ
Geo State: AZ
Serial Number: AZA 038096

Total Case Acres: 130.270

CaseType	Case Disp	Mer	Twp	Rng	Sec	Sur Type	Sur Nr	Suf	Subdivision	Pending Action
381401	PENDING	14	0010N	0152E	012	ALIQ			E2NESESE;	
									E2NWNWSE;	
									E2NWSWSE;	
									E2SWNWSE;	
									E2SWSWSE;	
									E2W2SE;	
									N2NENENE;	
									N2NENENW;	
									N2NENWNE;	
									N2NWNENE;	
									N2NWNENW;	
									N2NWNWNE;	
									W2E2SE;	
									W2NESESE;	
									W2NESESE;	
									W2SESESE;	
									W2SESESE;	

Admin State: AZ
Geo State: AZ
Serial Number: AZA 038097

Total Case Acres: 488.440

CaseType	Case Disp	Mer	Twp	Rng	Sec	Sur Type	Sur Nr	Suf	Subdivision	Pending Action
381401	PENDING	14	0010N	0152E	012	ALIQ			E2NESESE;	
									E2NWNWSE;	
									E2NWSWSE;	
									E2SESESE;	
									E2SWNWSE;	
									E2SWSWSE;	
									N2NENENE;	
									N2NENENW;	
									N2NENWNE;	
									N2NWNENE;	
									N2NWNENW;	
									N2NWNWNE;	
									S2N2N2NE;	
									S2N2NENW;	

DEPARTMENT OF THE INTERIOR
BUREAU OF LAND MANAGEMENT
Case Recordation

CaseType	Case Disp	Mer	Twp	Rng	Sec	Sur Type	Sur Nr	Suf	Subdivision	Pending Action
381401	PENDING	14	0010N	0152E	012	ALIQ			S2NENW;	
									SENW;	
									SW;	
									SWNE;	
									W2NESENE;	
									W2NW;	
									W2NWNWSE;	
									W2NWSWSE;	
									W2SENE;	
									W2SESENE;	
W2SWNWSE;										

Admin State: AZ
Geo State: AZ
Serial Number: AZA 038099

Total Case Acres: 1.740

CaseType	Case Disp	Mer	Twp	Rng	Sec	Sur Type	Sur Nr	Suf	Subdivision	Pending Action
381401	PENDING	14	0010N	0152E	012	ALIQ			S2SESESE;	

Admin State: AZ
Geo State: AZ
Serial Number: AZA 038104

Total Case Acres: 1.430

CaseType	Case Disp	Mer	Twp	Rng	Sec	Sur Type	Sur Nr	Suf	Subdivision	Pending Action
381401	PENDING	14	0010N	0152E	012	ALIQ			N2SESESE;	

Admin State: AZ
Geo State: AZ
Serial Number: AZA 038130

Total Case Acres: 1.150

CaseType	Case Disp	Mer	Twp	Rng	Sec	Sur Type	Sur Nr	Suf	Subdivision	Pending Action
381401	PENDING	14	0010N	0152E	012	ALIQ			N2NESESE;	

Admin State: AZ
Geo State: AZ
Serial Number: AZA 038135

Total Case Acres: 2.250

CaseType	Case Disp	Mer	Twp	Rng	Sec	Sur Type	Sur Nr	Suf	Subdivision	Pending Action
381401	PENDING	14	0010N	0152E	012	ALIQ			N2SESESE;	
									S2NESESE;	

Admin State: AZ
Geo State: AZ
Serial Number: AZA 038138

Total Case Acres: 660.480

CaseType	Case Disp	Mer	Twp	Rng	Sec	Sur Type	Sur Nr	Suf	Subdivision	Pending Action
381401	PENDING	14	0010N	0152E	012	ALIQ			E2NESESE;	

DEPARTMENT OF THE INTERIOR
BUREAU OF LAND MANAGEMENT
Case Recordation

Casetype	Case Disp	Mer	Twp	Rng	Sec	Sur Type	Sur Nr	Suf	Subdivision	Pending Action
381401	PENDING	14	0010N	0152E	012	ALIQ			E2NESESE;	
									E2SESESE;	
									E2SESESE;	

LR2K Home CR-24



LR2000 Internal

CR Geographic Report with Land

Download User Guide (pdf)

Purpose: This report produces a geographic listing of case information based on retrieval by Meridian/Township/Range. This report format will display the case type, case disposition, meridian, township, range, section, survey type, survey number, surface management agency, pending actions, serial number, and total case acres.

To refresh the query, do a **Ctrl-R**. It resets the page and clears any criteria fields that may have entries.



No Results

The specified criteria didn't result in any data. This is often caused by applying filters and/or selection steps that are too restrictive or that contain incorrect values. Please check your analysis filters and selection steps, and try again. The filters or selection steps currently being applied are shown below.

Filters

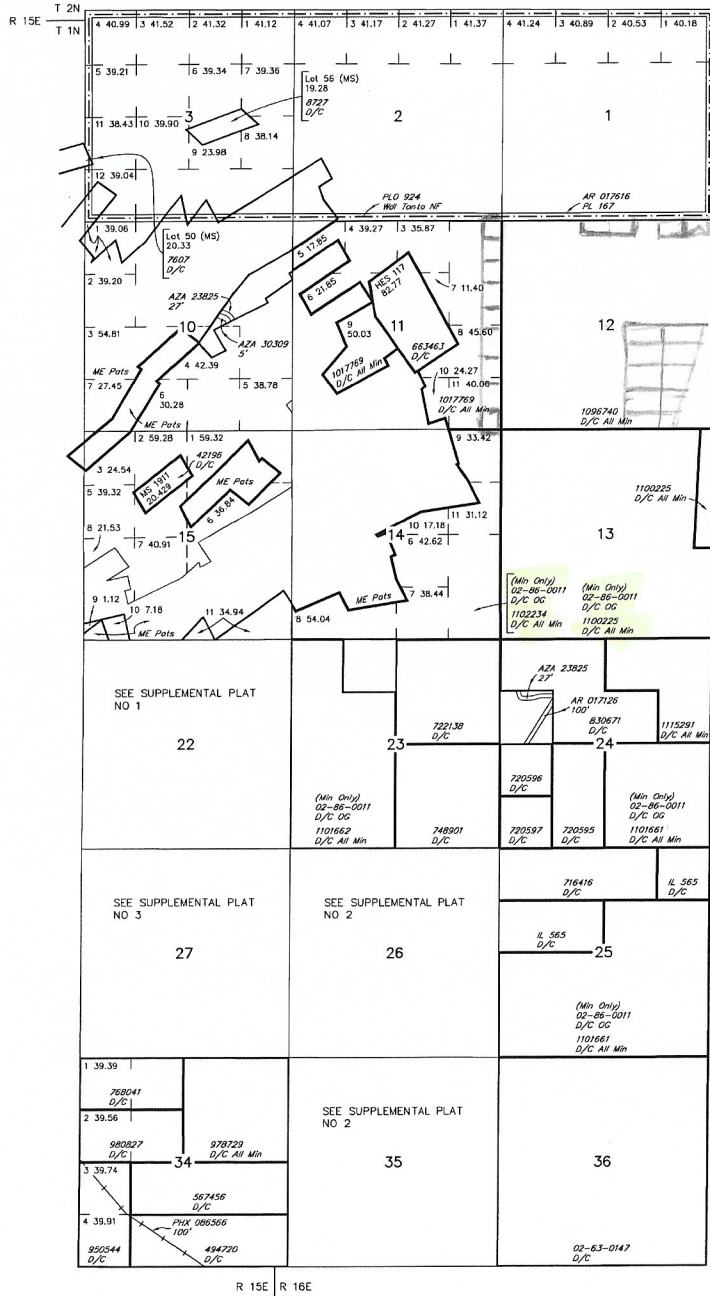
Disposition is equal to **AUTHORIZED, CANCELLED, EXPIRED, PENDING, REJECTED, RELINQUISHED, WITHDRAWN**
and Meridian Township Range Section is equal to **14 0010N 0152E 014**
and Admin State is equal to **AZ**

[Return - Refresh](#)

TOWNSHIP 1 NORTH RANGE 15½ EAST OF THE GILA AND SALT RIVER MERIDIAN, ARIZONA

GILA COUNTY
LOWER SONORAN FIELD OFFICE

STATUS OF PUBLIC DOMAIN
LAND AND MINERAL TITLES



INDEX TO SEGREGATED TRACTS				
RESURVEY	ORIGINAL SURVEY			
TRACT NO	T	R	SEC	SUBDIVISION

FOR ORDERS AFFECTING DISPOSAL OR USE OF UNIDENTIFIED LANDS WITHDRAWN FOR CLASSIFICATION, MINERALS, WATER AND/OR OTHER PUBLIC PURPOSES, REFER TO INDEX OF MISCELLANEOUS DOCUMENTS.

MDS 171 N1/2
172 S1/2

AZA 24769 R/W Road 125'
Sec 27: Lot 1-A, NE1/4SW1/4, E1/2NW1/4
SE1/4SW1/4
Sec 27: MS 277B

CURRENT TO	NW	CSR Mer
12-22-2015	ACAD	T 1 N
		R 15½ E

FedEx®
Express

Extremely Urgent

274

14-3121

SHIP DATE: 22SEP20
ACTWGT: 1.00 LB
CAD: 108231609/INET4280

BILL SENDER

NORTH CENTRAL AVE.
SUITE 800
PHOENIX AZ 85004

(602) 417-9200

REF:

DEPT:



5683615458766

FO

147918 REV 09/01 RND

196 7656

WED - 23 SEP 8:00A
FIRST OVERNIGHT

.SYA

85004
AZ-US PHX



FedEx
Express

FedEx First Overnight®

insert shipping document here.

Align top of FedEx Express® shipping label here.

RECEIVED
BLM AZ STATE OFFICE

2020 SEP 24 A 11:45

PHOENIX, ARIZONA



147918 REV 008 RRD

147918 REV 008 RRD